


The Winchester City (Parish of Curdridge) (Part of Footpath 9 Curdridge) Public Path Diversion Order 2019

The above named Public Path Diversion Order is hereby confirmed without modification this 28th day of August 2019

The Common Seal of Winchester City Council was hereunto affixed in the presence of


Public Law Manager
Service Lead - Legal
Antonomal Sgratony



WINCHESTER CITY COUNCIL

TOWN AND COUNTRY PLANNING ACT 1990 - SECTION 257

The Winchester City (Parish of Curdridge)

(Part of Footpath 9 Curdridge)

Public Path Diversion Order 2019

This Order is made by Winchester City Council under section 257 of the Town and Country Planning Act 1990 because it is satisfied that it is necessary to divert part of the footpath to which this Order relates in order to enable development to be carried out in accordance with planning permission granted under Part III of the Town and Country Planning Act 1990 under planning reference 15/00485/OUT at North Whiteley, Botley Road, Curbridge, Hampshire.

BY THIS ORDER

1. The section of the footpath over the land shown by a bold black line on the attached map and described in Part 1 of the Schedule to this Order shall be diverted as provided below.
2. There shall be created to the reasonable satisfaction of Winchester City Council an alternative section of highway for use as a replacement for the said footpath as provided in Part 2 of the Schedule and shown by bold black dashes on the attached map.
3. The diversion of the part of the footpath shall have effect on the confirmation of this Order.
4. The applicant is hereby required to pay the cost of creating the section of alternative highway referred to in Article 2 above.

Given under the Common Seal of Winchester City Council this 16th day of


July 2019

**THE COMMON SEAL of
WINCHESTER CITY COUNCIL**

was hereunto affixed

in the presence of

Interim Service Lead- Legal



SCHEDULE

Part 1

Description of site of section of existing path

From A.452428.3/110567.83 to D.452791.12/110793.45

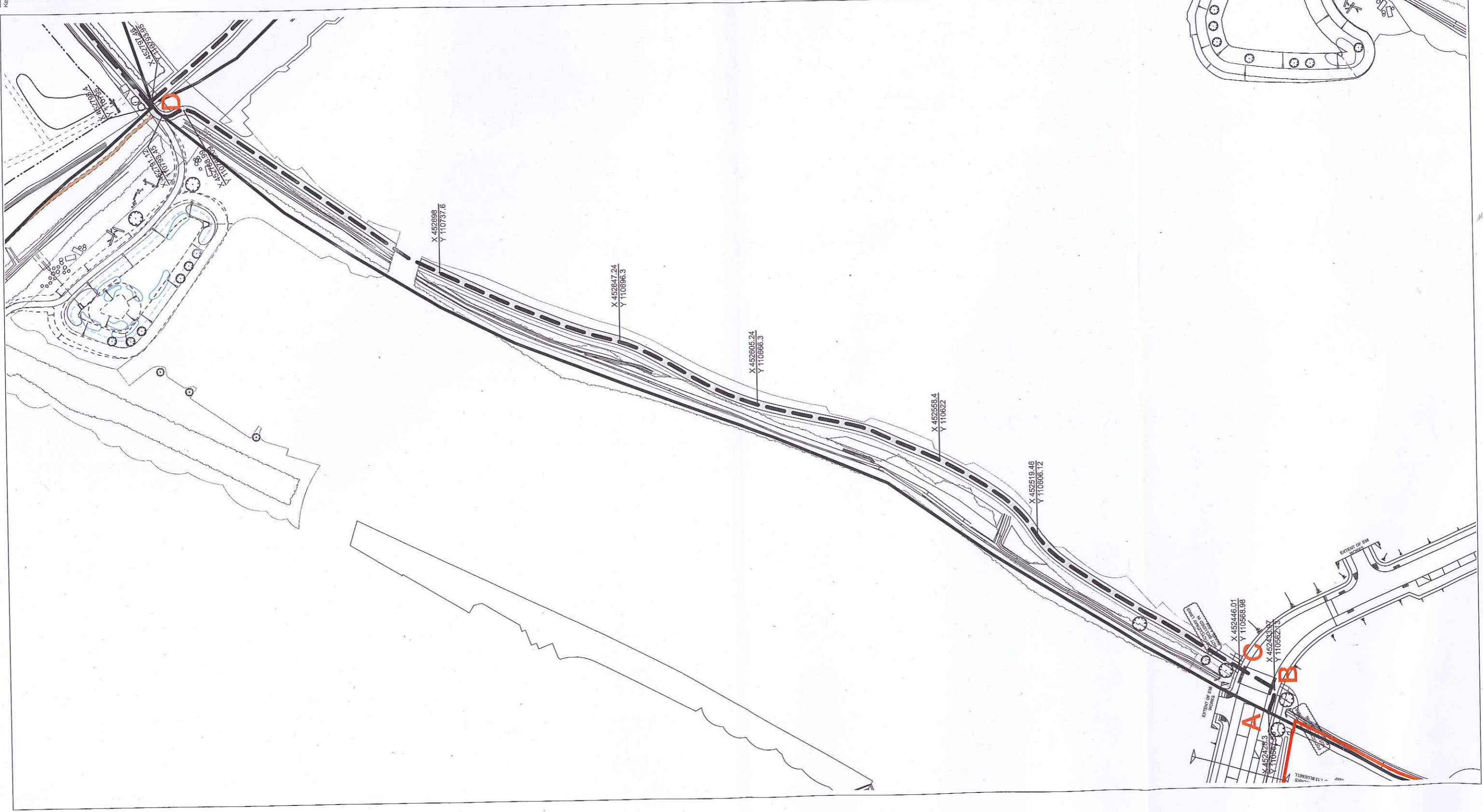
The section of footpath shown running A-D on the attached map having an overall distance of 429.5 metres and a width of circa 3 metres

Part 2

Description of site of section of alternative highway

A section of footpath shown running A-B-C-D on the attached map having an overall distance of 440.5 metres and a width of circa 3 metres.

	Length (metres)	Width (metres)	Terminal points (OS grid reference points)	
			From	To
1	8	3	A: 452428.3/110567.83	B: 452433.97/110562.13
2	14	3	B: 452433.97/110562.13	C: 452446.01/110568.98
3	418.5	3	C: 452446.01/110568.98	D: 452791.12/110793.45



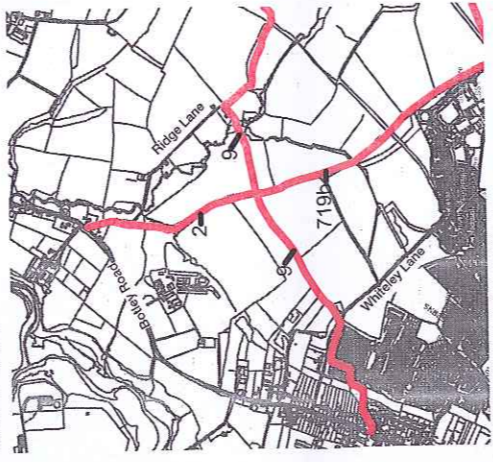
- Key
- Outline application boundary
 - Existing footpaths
 - Proposed footpaths

10758

210 J.C.S. 811
 210 J.C.S. 811
 210 J.C.S. 811

mm

KEY PLAN



Notes/Revisions

B	18/06/20	Updates to key plan. Amendments in accordance with revised layout	GP
C	28/06/20	Updates to plan following council comments	JD
D	15/07/20	Updates to plan following council comments	GP




North Whiteley
Whiteley Consortium

Footpath diversion plan
Footpath No.9 Curdridge

Status:	Drawn by:	Checked by:
For Planning	AH	JD
Project Number:	Scale:	Date created:
157103	Scale@A3: 1:1250	2018
Drawing Number:		Revision:
TOR-157103E/PL/3021		D

Based upon the 2018 Ordnance Survey Mastermap vector data with the permission of the Ordnance Survey on behalf of Her Majesty's Stationery Office. © Crown copyright. PBA Licence No. 0100031873.
 © Terence O'Rourke Ltd. 2018



LONDON
7 Hudson Street
London W1B 4SD

BOURNEMOUTH
Everdene House, Mansel Street
Bournemouth BH7 7DU

BIRMINGHAM
Enterprise House 115 Edmund Street
Birmingham B3 2PJ

TEL: 01203 8934 8765
www.torltd.co.uk

TERENCE
O'ROURKE