

## **APPENDICES**

**REPRESENTATION No 52089**

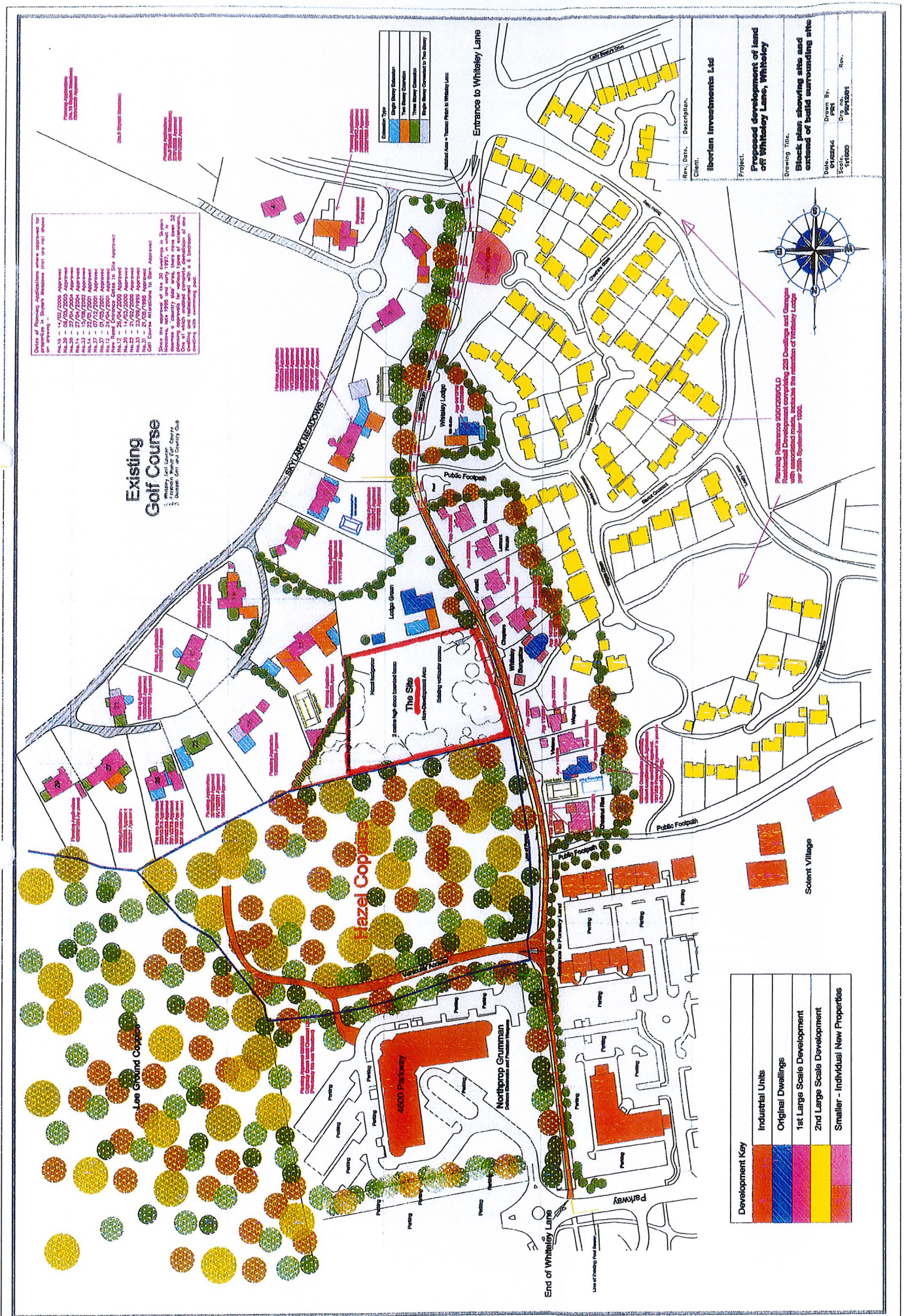
**On behalf of**

**WHITELEY DEVELOPMENTS LIMITED**

## **APPENDIX 1**

**Plan showing the Skylark Meadows development that separates the site  
from the “countryside**

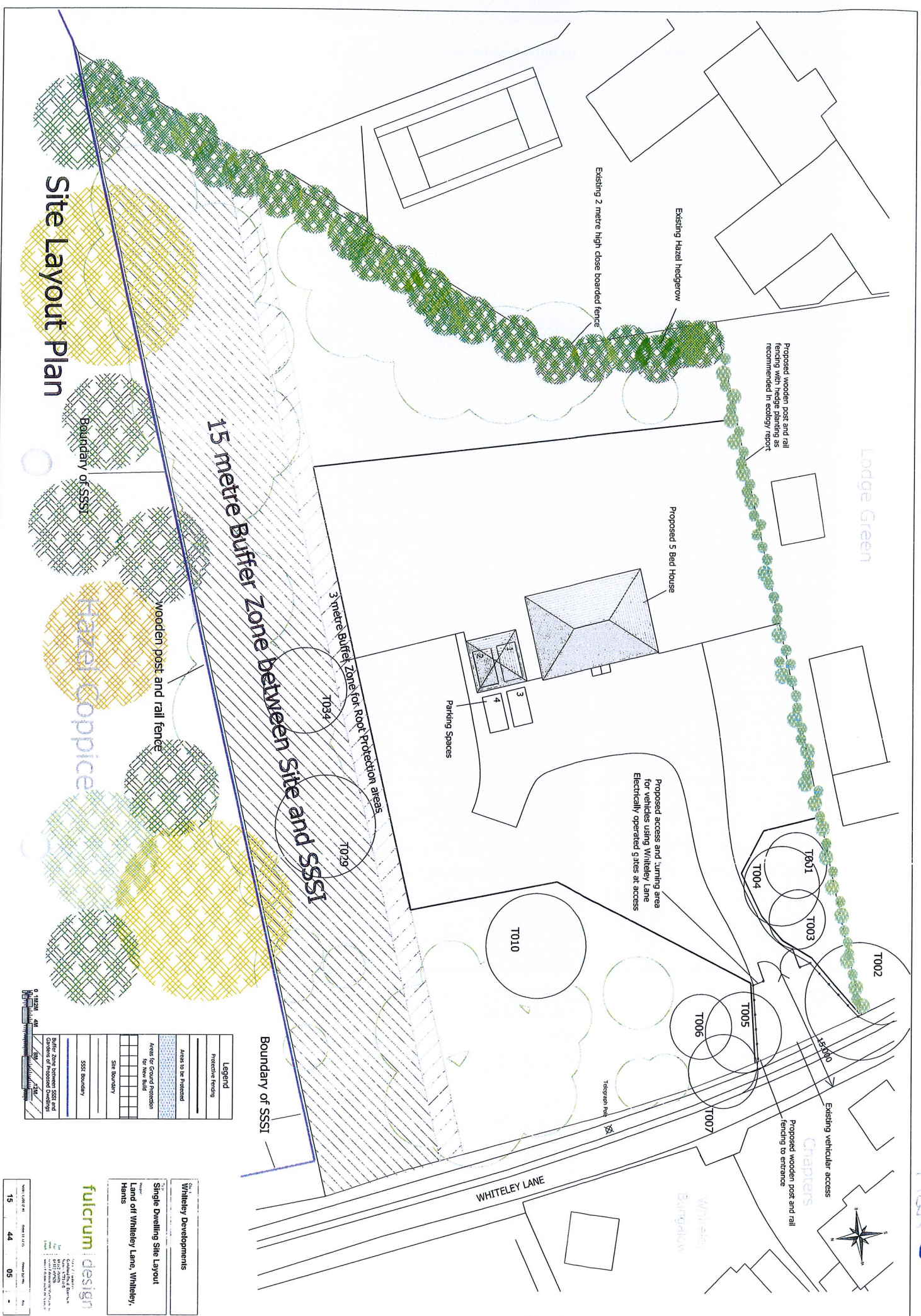






## **APPENDIX 2**

### **Planning application Site Plan**



# Site Layout Plan

hazekopice

fulcrum design

Legend
Protective fencing
Access to be Protected
Access for Ground Protection for New Build
SSSI Boundary
Site Boundary
15 metre Buffer Zone between SSSI and Site
3 metre Buffer Zone for Root Protection areas

Scale 1:500	North Arrow	
15	44	05

### **APPENDIX 3**

#### **Plan showing suggested revised boundary of the Gap**

Boundary of Strategic Gap (edged orange)

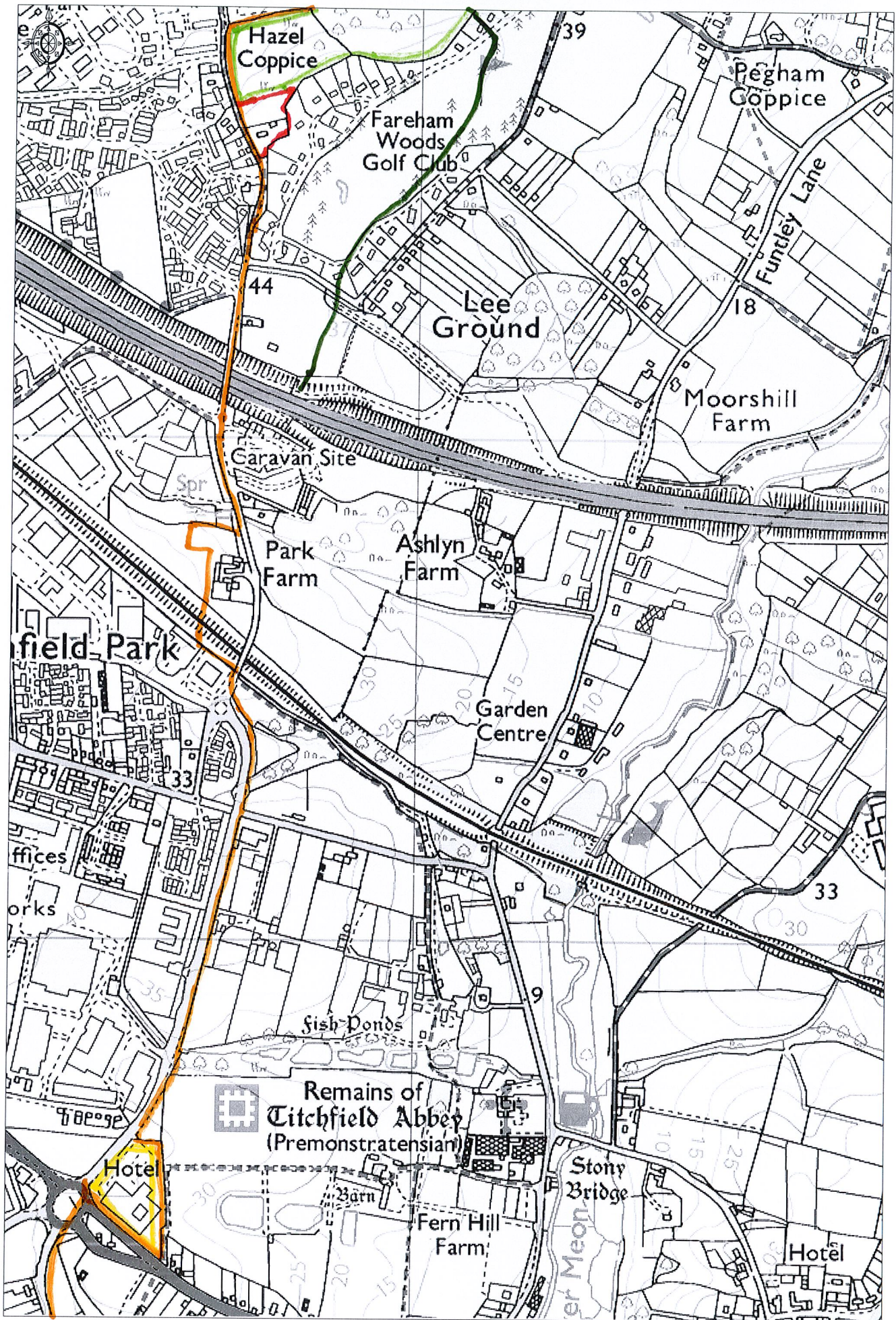
Proposed Boundary Change (edged red)

SSSI (edged light green)

Alignment of the Ridge (coloured green)

Hotel (edged yellow):      originally in the Strategic Gap  
   but amended to exclude the Hotel site





Ordnance Survey © Crown Copyright 2016. All rights reserved.  
Licence number 100022432. Plotted Scale - 1:10194