

Winchester

City Council

FOI REF:	14192
RESPONSE SENT:	09/04/2024

Request:


Please could you provide me with:

Current polling district boundaries in your council area in Shapefile/GIS format. Your GIS mapping team (if you have one) should have this. If you do not hold boundaries in this format, please provide the maps in PDF or image format. Number of individuals registered to vote in each polling district in your council area by polling district reference. For example: AA - 1,000; AB - 500; AC - 600 etc.

Response:

Please find below the response to your FOI enquiry.

- Current polling district boundaries in your council area in Shapefile/GIS format. Your GIS mapping team (if you have one) should have this. If you do not hold boundaries in this format, please provide the maps in PDF or image format. - **The website link for the interactive map is: [WCC Public View - Interactive Map - Winchester City Council](#)**
- Number of individuals registered to vote in each polling district in your council area by polling district reference. For example: AA - 1,000; AB - 500; AC - 600 etc. – **see below analysis:**




Winchester

City Council

Winchester City Council

Analysis City Electorate Totals for April 2024 Register

City	Polling District	Electorate
Aldersford & Itchen Valley	WC - Bighton	272
	WD - Bishops Sutton	338
	WY - Itchen Stoke & Ovington	187
	WZ - Itchen Valley No. 1	335
	XA - Itchen Valley No. 1	212
	XB - Itchen Valley No. 2	581
	XK - New Aldersford	1,615
	XL - New Aldersford	2,756
	XM - Northington	203
	XN - Old Aldersford	449
Total for Aldersford & Itchen Valley		6,948
Badger Farm & Oliver's Battery	WA - Badger Farm	1,803
	WM - Compton & Shawford	1,336
	WX - Hursley	716
	XO - Oliver's Battery	1,270
	XP - Otterbourne	1,193
Total for Badger Farm & Oliver's Battery		6,318
Bishops Waltham	WE - Bishops Waltham	2,876
	WF - Bishops Waltham	3,052
	WU - Durley	826
Total for Bishops Waltham		6,754
Central Meon Valley	WT - Droxford	572
	WV - Hambledon	839
	XS - Shedfield (Waltham Chase)	2,185
	XT - Soberton (Soberton)	300
	XU - Soberton (Newtown)	993
	XY - Swanmore	2,635
Total for Central Meon Valley		7,524
Colden Common & Twyford	WK - Colden Common	1,551
	WL - Colden Common	1,780
	YA - Twyford	1,276
Total for Colden Common & Twyford		4,607
Denmead	WR1 - Denmead	3,810
	WS - Denmead	1,709
	WR3 - Newlands	1,391
Total for Denmead		6,910
Southwick & Wickham	WG - Boarhunt	665
	XW3 - Newlands	774
	XW1 - Southwick & Widley	495
	YF1 - Wickham & Knowle	2,167
	YF2 - Wickham & Knowle	188
	YF3 - Wickham & Knowle	1,189
Total for Southwick & Wickham		5,478




Winchester

City Council

Winchester City Council

Analysis City Electorate Totals for April 2024 Register

City	Polling District	Electorate
St. Barnabas	YG - St Barnabas	628
	YG1 - St Barnabas	609
	YH - St Barnabas	357
	YH1 - St Barnabas	1,564
	YY - St Barnabas	1,639
	YY1 - St Barnabas	124
	XF - Harestock	1,782
	Total for St. Barnabas	6,703
St. Bartholomew	YI - St Bartholomew	719
	YI1 - St Bartholomew	421
	YJ - St Bartholomew	763
	YJ1 - St Bartholomew	825
	YK - St Bartholomew	1,227
	YM - St. Bartholomew	882
	YN - St Bartholomew	1,462
	Total for St. Bartholomew	6,299
St. Luke	YQ1 - St Luke	812
	YQ2 - St Luke	611
	YR - St Luke	1,561
	YV - St Luke	746
	Total for St. Luke	3,730
St. Michael	YL - St. Michael	1,057
	YO - St. Michael	1,906
	YS - St Michael	1,207
	YT - St Michael	815
	YU - St Michael	1,331
	Total for St. Michael	6,316
St. Paul	YP - St Paul	1,537
	YW1 - St Paul	2,320
	YW2 - St Paul	493
	YX - St Paul	2,250
	Total for St. Paul	6,600
The Worthys	WW1 - Headbourne Worthy	444
	WW2 - Headbourne Worthy (Kings Barton)	769
	XD - Kings Worthy No. 1 (South)	1,418
	XE - Kings Worthy No. 2 (North)	2,276
	XV2 - South Wonston	417
	Total for The Worthys	5,324
Upper Meon Valley	WB - Beauworth	85
	WH - Bramdean & Hinton Ampner	435
	WI - Chenton	534
	WJ - Chilcomb	106
	WN - Corhampton & Meonstoke	695
	WO - Exton	179



Winchester

City Council

Winchester City Council		
Analysis City Electorate Totals for April 2024 Register		
City	Polling District	Electorate
Upper Meon Valley	XC - Kilmeston	215
	XQ - Owslebury	703
	XZ - Tichborne	182
	YB - Upham	607
	YC - Warrford	182
	YD - West Meon	646
	Total for Upper Meon Valley	4,569
Whiteley & Shedfield	WQ - Curdrige	1,130
	XR1 - Shedfield (Shedfield)	651
	XR2 - Shedfield (Shirrell Heath)	639
	YE1 - Whiteley (South)	2,383
	YE2 - Whiteley (North)	1,881
		Total for Whiteley & Shedfield
Wonston & Micheldever	WP - Crawley	346
	XG - Littleton	854
	XH - Micheldever No. 1 (E Stratton)	281
	XI - Micheldever No. 2 (M. Station)	302
	XJ - Micheldever No. 3 (Micheldever)	531
	XV1 - South Wonston	1,795
	XX - Sparsholt	642
	YZ - Wonston	1,180
	Total for Wonston & Micheldever	5,911
	Report Total	96,675