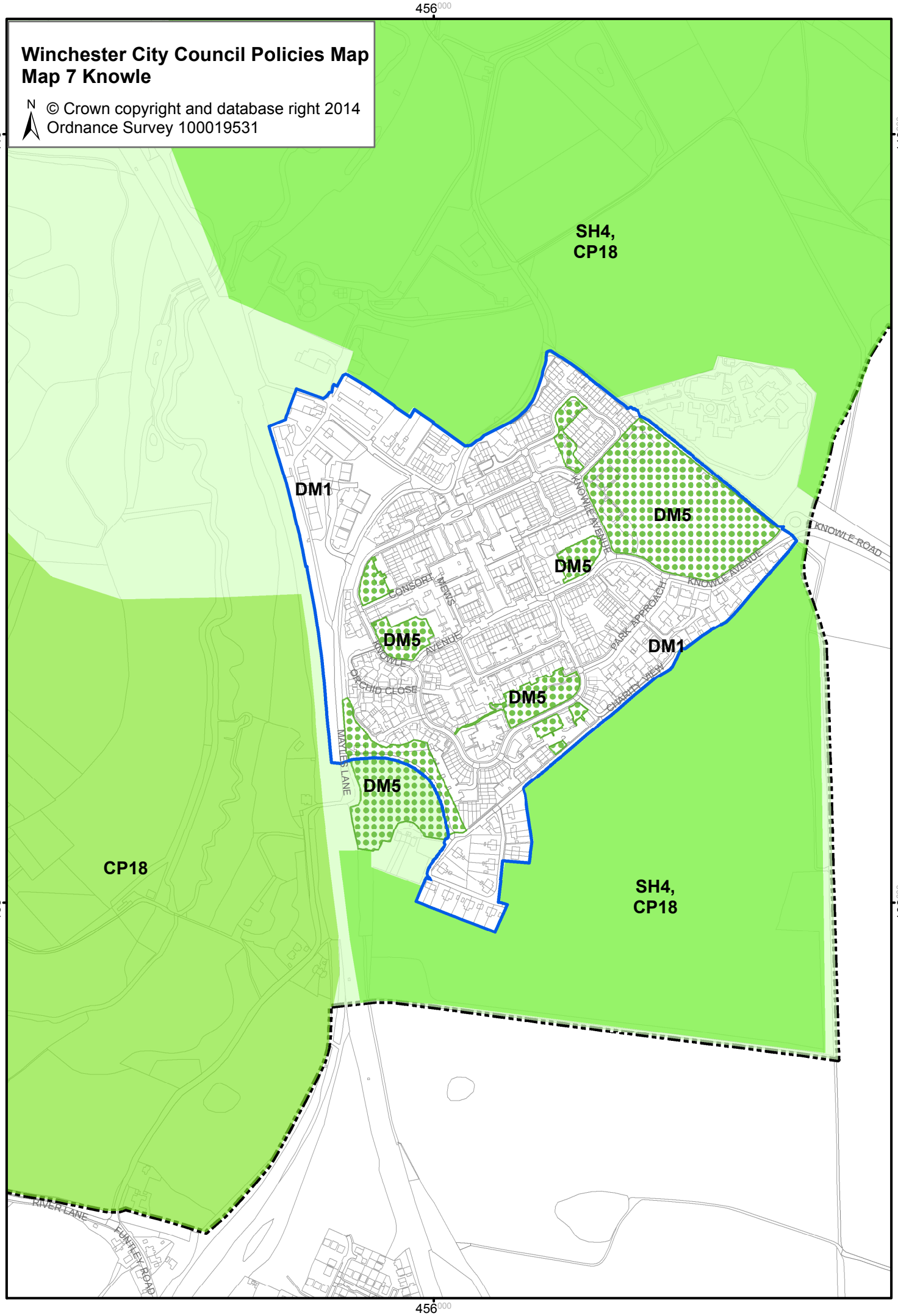
Winchester City Council Policies Map
Map 7 Knowle
N
© Crown copyright and database right 2014
Ordnance Survey 100019531
456000
110000
109000
SH4,
CP18
DM1
DM5
DM5
DM5
DM5
DM5
DM1
CP18
SH4,
CP18
KNOWLE ROAD
KNOWLE AVENUE
CONSORT VIEWS
KNOWLE AVENUE
ORCHID CLOSE
PARK APPROACH
CHARLTY VIEW
MAYFIELD LANE
RIVER LANE
FUNTLEY ROAD

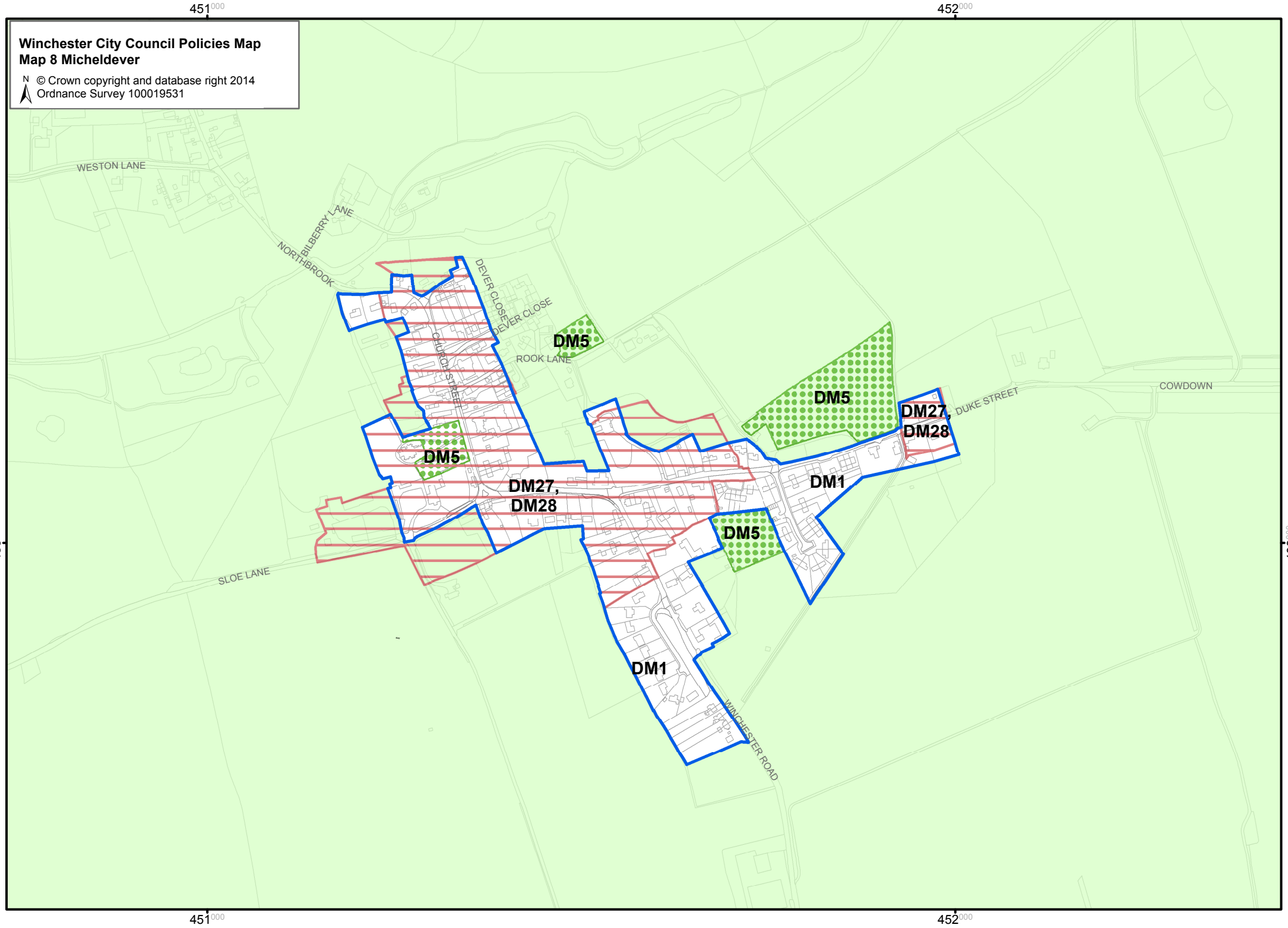
Winchester City Council Policies Map
Map 8 Micheldever
N
© Crown copyright and database right 2014
Ordnance Survey 100019531
451000
452000
139000
WESTON LANE
BILBERRY LANE
NORTHBROOK
DEVER CLOSE
DEVER CLOSE
CHURCH STREET
ROOK LANE
DM5
DM5
DM5
DM5
DM27,
DM28
DM27,
DM28
DUKE STREET
COWDOWN
DM1
DM1
SLOE LANE
WINCHESTER ROAD

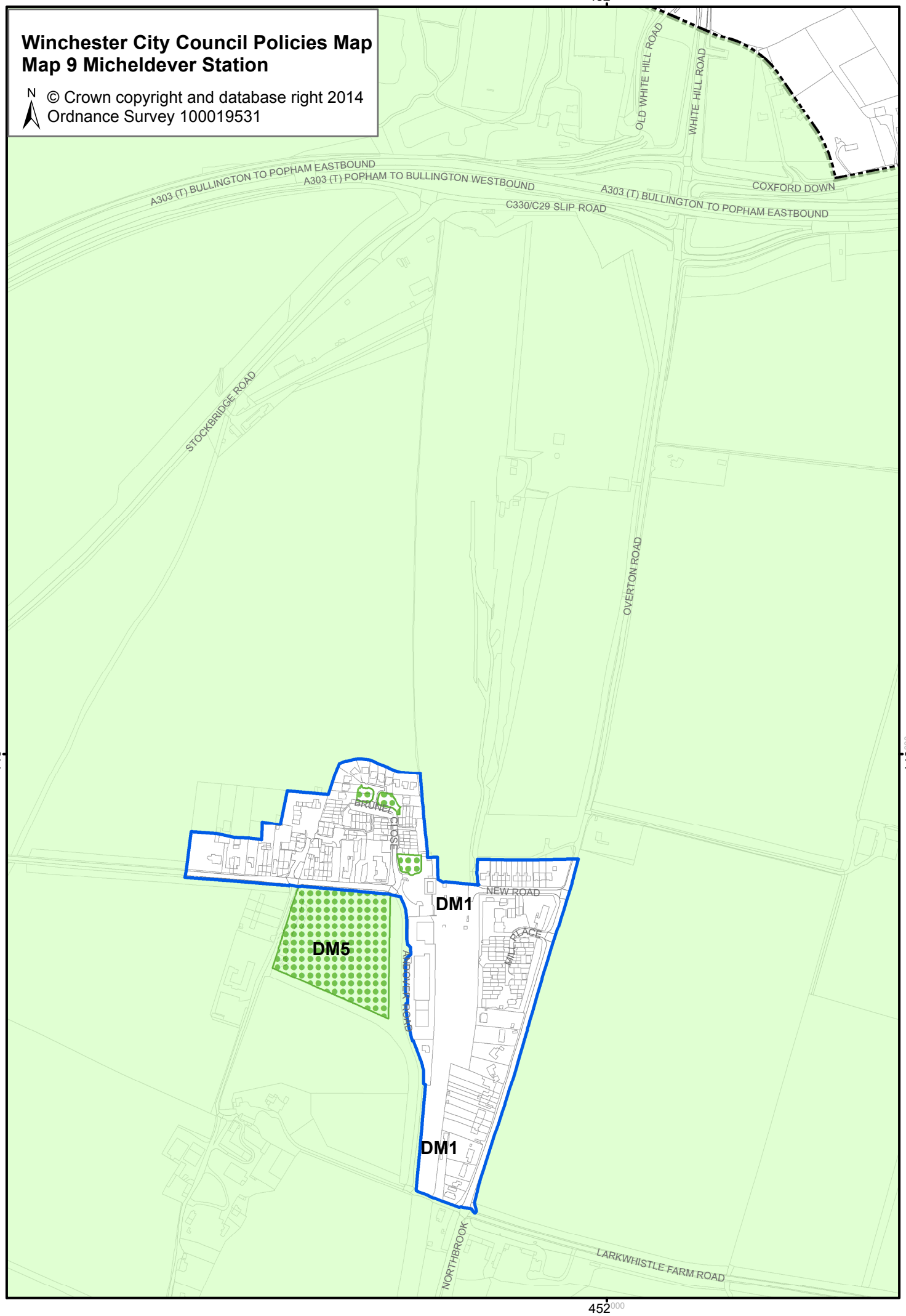
Winchester City Council Policies Map
Map 9 Micheldever Station
N
© Crown copyright and database right 2014
Ordnance Survey 100019531
452000
143000
OLD WHITE HILL ROAD
WHITE HILL ROAD
A303 (T) BULLINGTON TO POPHAM EASTBOUND
A303 (T) POPHAM TO BULLINGTON WESTBOUND
A303 (T) BULLINGTON TO POPHAM EASTBOUND
COXFORD DOWN
C330/C29 SLIP ROAD
STOCKBRIDGE ROAD
OVERTON ROAD
BRUNEL CLOSE
NEW ROAD
MILL PLACE
ANDOVER ROAD
DM1
DM5
DM1
NORTHBROOK
LARKWHISTLE FARM ROAD

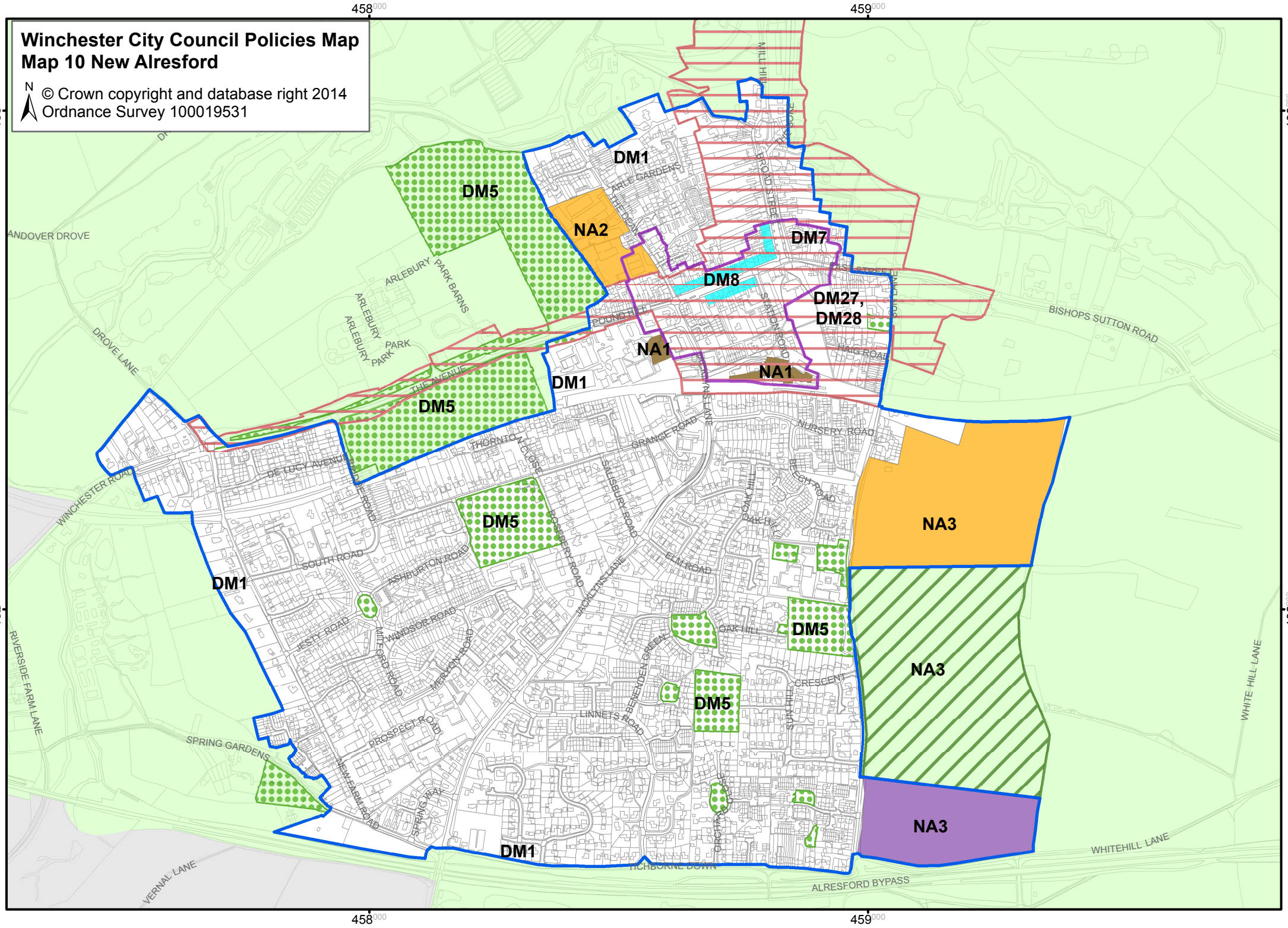
Winchester City Council Policies Map
Map 10 New Alresford
N
© Crown copyright and database right 2014
Ordnance Survey 100019531
458000
459000
133000
132000
DM1
DM5
NA2
DM7
DM8
DM27,
DM28
NA1
NA3
ARLE GARDENS
ANDOVER DROVE
ARLEBURY PARK BARNS
ARLEBURY PARK
DROVE LANE
THE AVENUE
POUNDFIELD
BISHOPS SUTTON ROAD
HAIG ROAD
NURSERY ROAD
GRANGE ROAD
THORNTON CLOSE
DE LUCY AVENUE
WINCHESTER ROAD
SALISBURY ROAD
BLEECH ROAD
OAK HILL
ELM ROAD
SOUTH ROAD
ASHBURTON ROAD
WINDSOR ROAD
JESTY ROAD
MITFORD ROAD
MERVON ROAD
JACKLYNS LANE
RIVERSIDE FARM LANE
SPRING GARDENS
PROSPECT ROAD
NEW FARM ROAD
SPRING MAY
LINNETS BENDEN GREEN
CRESCENT
WHITE HILL LANE
WHITEHILL LANE
ALRESFORD BYPASS
ICHBORNE DOWN
VERNAL LANE

Winchester City Council Policies Map
Map 11 Old Alresford

N

© Crown copyright and database right 2014
Ordnance Survey 100019531

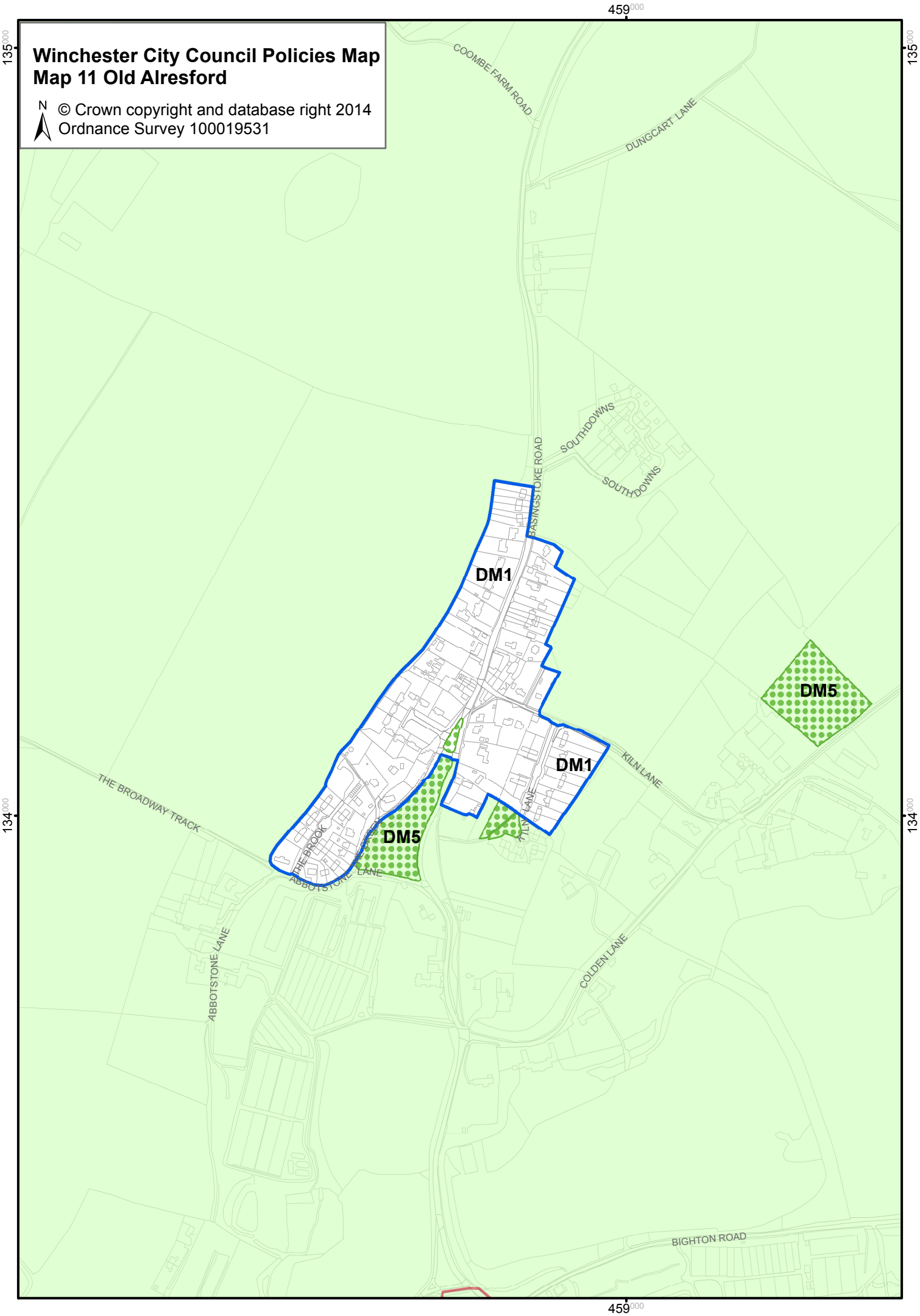

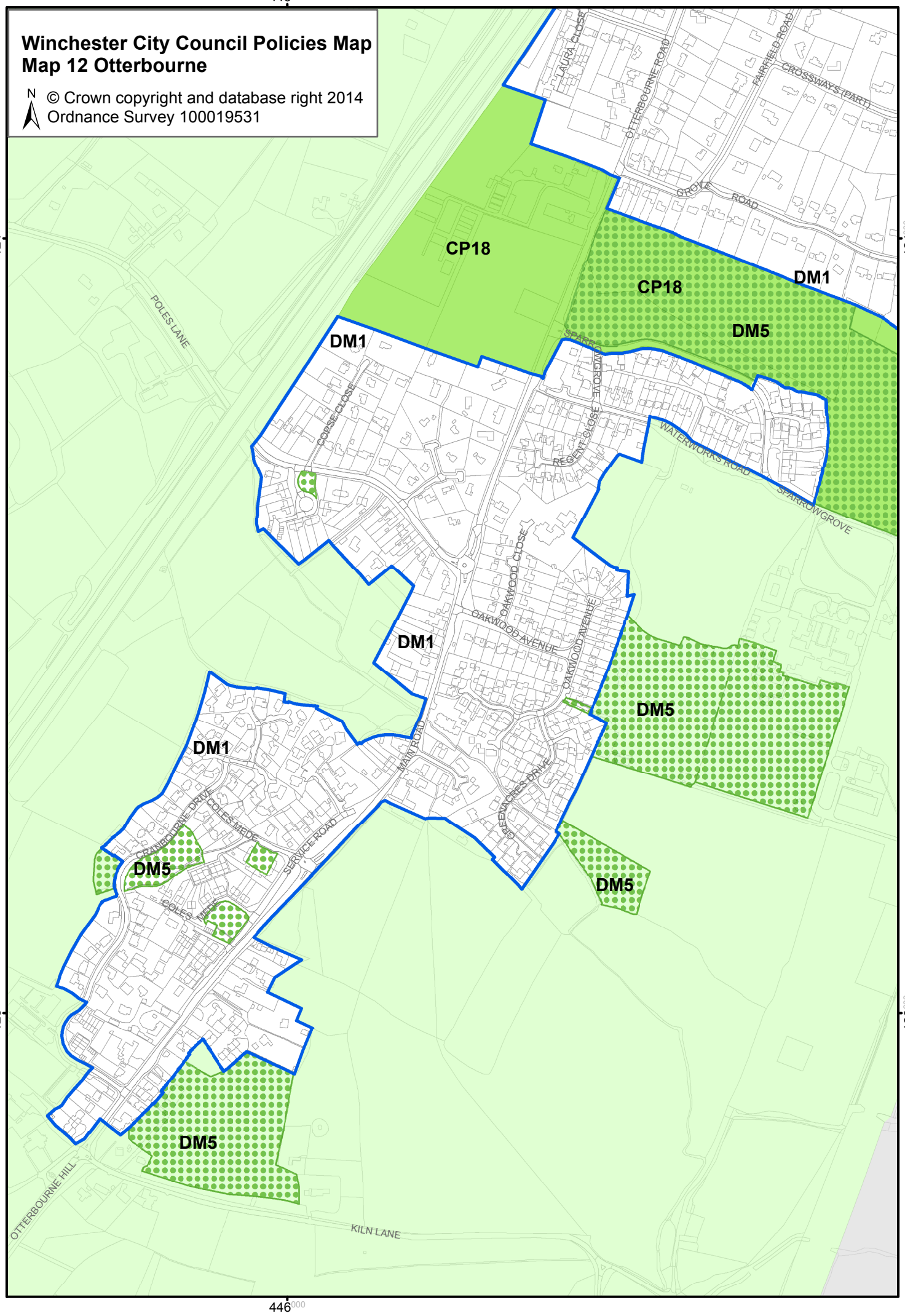
Winchester City Council Policies Map
Map 12 Otterbourne
N
© Crown copyright and database right 2014
Ordnance Survey 100019531
446000
124000
123000
CP18
CP18
DM1
DM1
DM1
DM1
DM5
DM5
DM5
DM5
DM5
LAURA CLOSE
OTTERBOURNE ROAD
FAIRFIELD ROAD
CROSSWAYS (PART)
GROVE ROAD
POLES LANE
SPARROWGROVE
COPSE CLOSE
RESENT CLOSE
WATERWORKS ROAD
SPARROWGROVE
OAKWOOD CLOSE
OAKWOOD AVENUE
OAKWOOD AVENUE
MAIN ROAD
GREENACRES DRIVE
GRANDBOURNE DRIVE
COLES MEDE
SERVICE ROAD
COLES MEDE
OTTERBOURNE HILL
KILN LANE

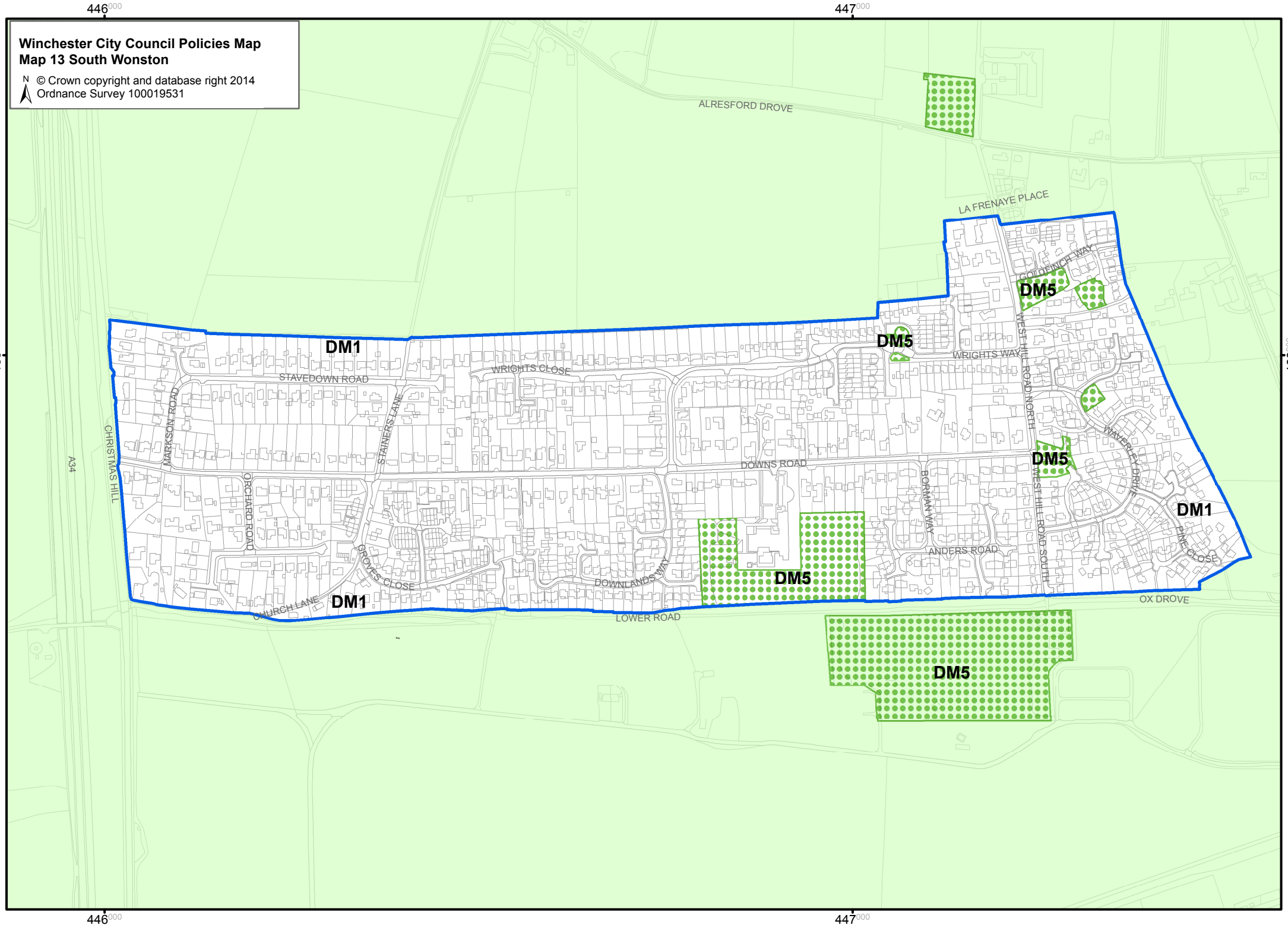
Winchester City Council Policies Map
Map 13 South Wonston
N
© Crown copyright and database right 2014
Ordnance Survey 100019531
446000
447000
136000
ALRESFORD DROVE
LA FRENAYE PLACE
GOLDFINCH WAY
DM5
DM1
STAVEDOWN ROAD
WRIGHTS CLOSE
WRIGHTS WAY
WEST HILL ROAD NORTH
MARKSON ROAD
STAINERS LANE
CHRISTMAS HILL
A34
DOWNS ROAD
WAYFIELD DRIVE
ORCHARD ROAD
BORMAN WAY
WEST HILL ROAD SOUTH
ANDERS ROAD
PINE CLOSE
BROYES CLOSE
DOWNLANDS WAY
CHURCH LANE
LOWER ROAD
OX DROVE

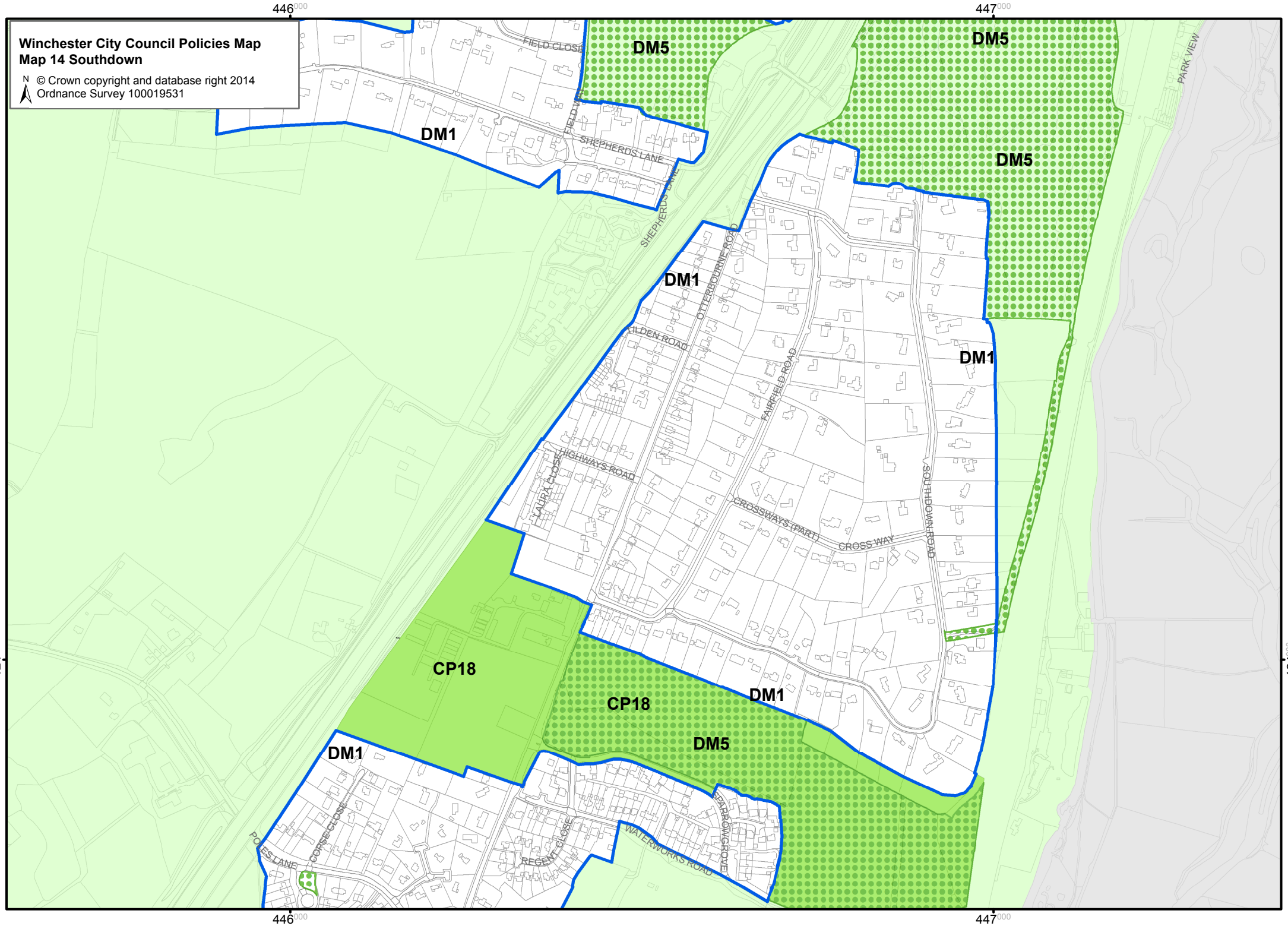
Winchester City Council Policies Map
Map 14 Southdown
N
© Crown copyright and database right 2014
Ordnance Survey 100019531
446000
447000
124000
DM5
DM1
CP18
FIELD CLOSE
FIELD DR
SHEPHERDS LANE
OTTERBOURNE ROAD
ILDEN ROAD
FAIRFIELD ROAD
HIGHWAYS ROAD
LAURA CLOSE
CROSSWAYS (PART)
CROSS WAY
SOUTHDOWN ROAD
PARK VIEW
CORSE CLOSE
POLES LANE
REGENT CLOSE
WATERWORKS ROAD
SPARROW GROVE

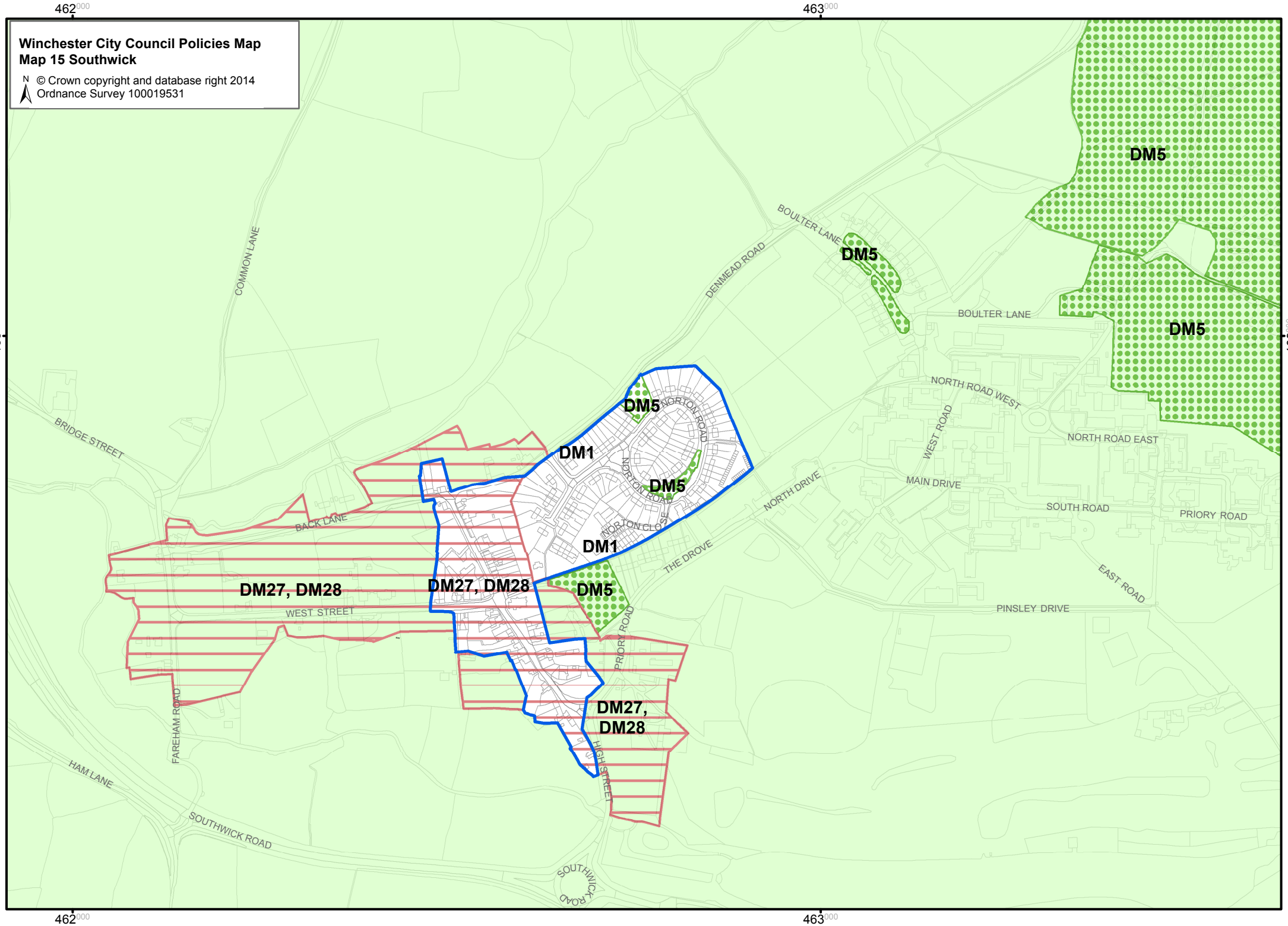
Winchester City Council Policies Map
Map 15 Southwick
© Crown copyright and database right 2014
Ordnance Survey 100019531
N
462000
463000
109000
DM5
DM1
DM27, DM28
BOULTER LANE
DENMEAD ROAD
COMMON LANE
BRIDGE STREET
BACK LANE
WEST STREET
FAREHAM ROAD
HAM LANE
SOUTHWICK ROAD
NORTON ROAD
NORTON CLOSE
THE DROVE
PRIORY ROAD
HIGH STREET
NORTH DRIVE
NORTH ROAD WEST
NORTH ROAD EAST
WEST ROAD
MAIN DRIVE
SOUTH ROAD
PRIORY ROAD
EAST ROAD
PINSLEY DRIVE

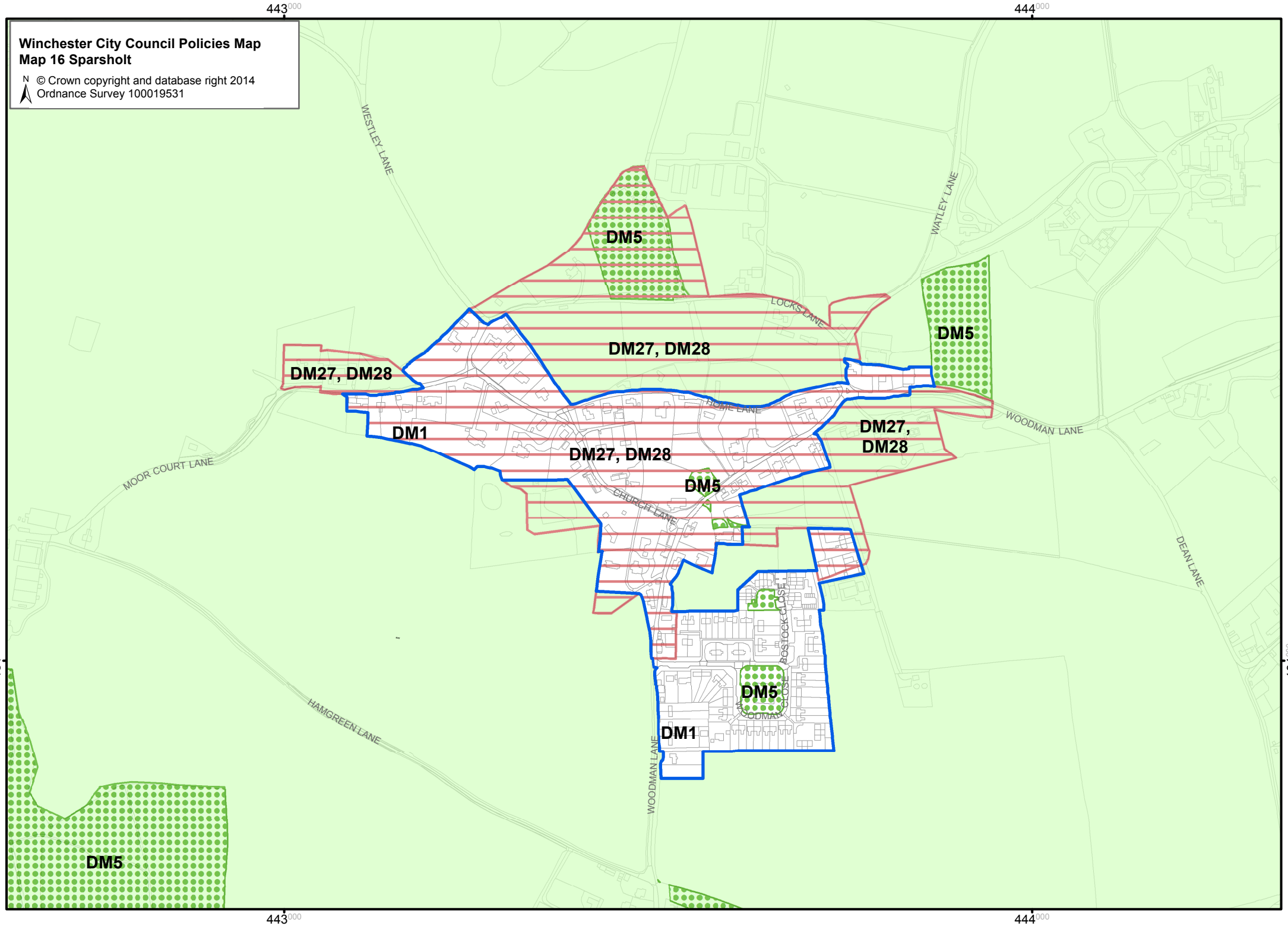
Winchester City Council Policies Map
Map 16 Sparsholt
N
© Crown copyright and database right 2014
Ordnance Survey 100019531
443000
444000
131000
WESTLEY LANE
WATLEY LANE
LOCKS LANE
HOME LANE
WOODMAN LANE
MOOR COURT LANE
CHURCH LANE
DEAN LANE
HAMGREEN LANE
BOSTOCK CLOSE
DM5
DM27, DM28
DM1

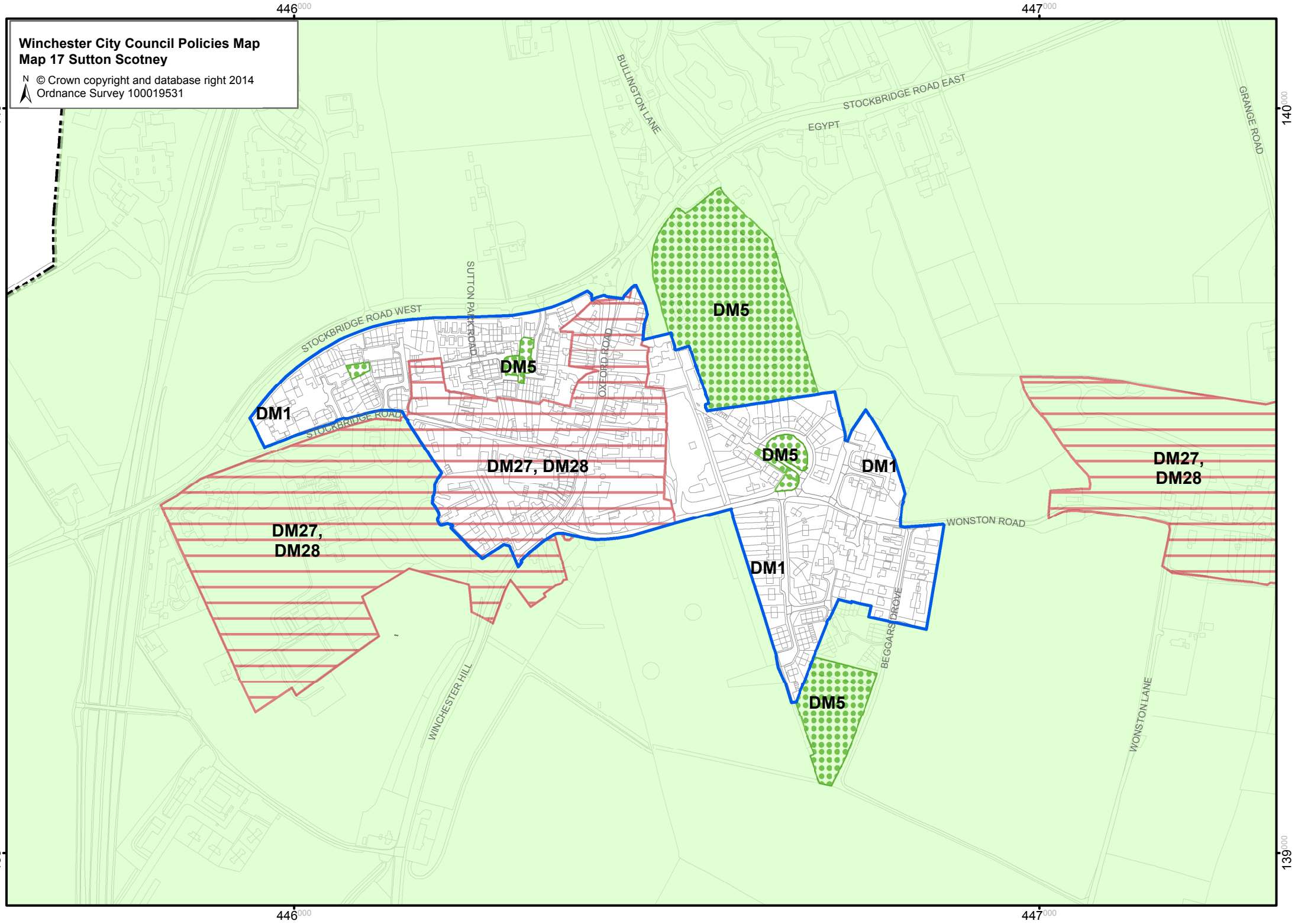
Winchester City Council Policies Map
Map 17 Sutton Scotney
N
© Crown copyright and database right 2014
Ordnance Survey 100019531
446000
447000
140000
139000
STOCKBRIDGE ROAD EAST
EGYPT
BULLINGTON LANE
GRANGE ROAD
STOCKBRIDGE ROAD WEST
SUTTON PARK ROAD
OXFORD ROAD
STOCKBRIDGE ROAD
WONSTON ROAD
BEGGARS DROVE
WINCHESTER HILL
WONSTON LANE
DM1
DM5
DM27, DM28

Winchester City Council Policies Map
Map 18 Swanmore

N

© Crown copyright and database right 2014
Ordnance Survey 100019531

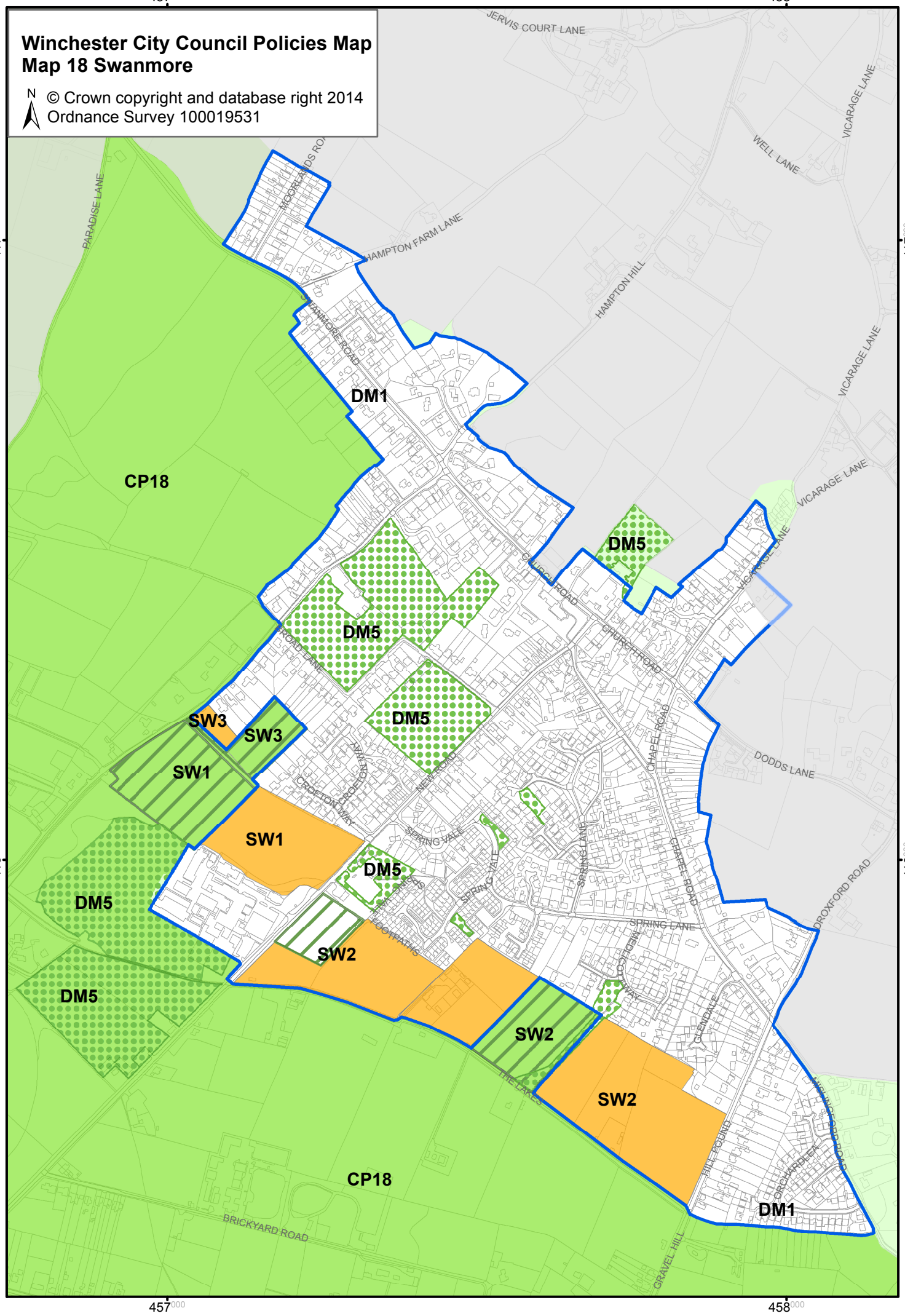

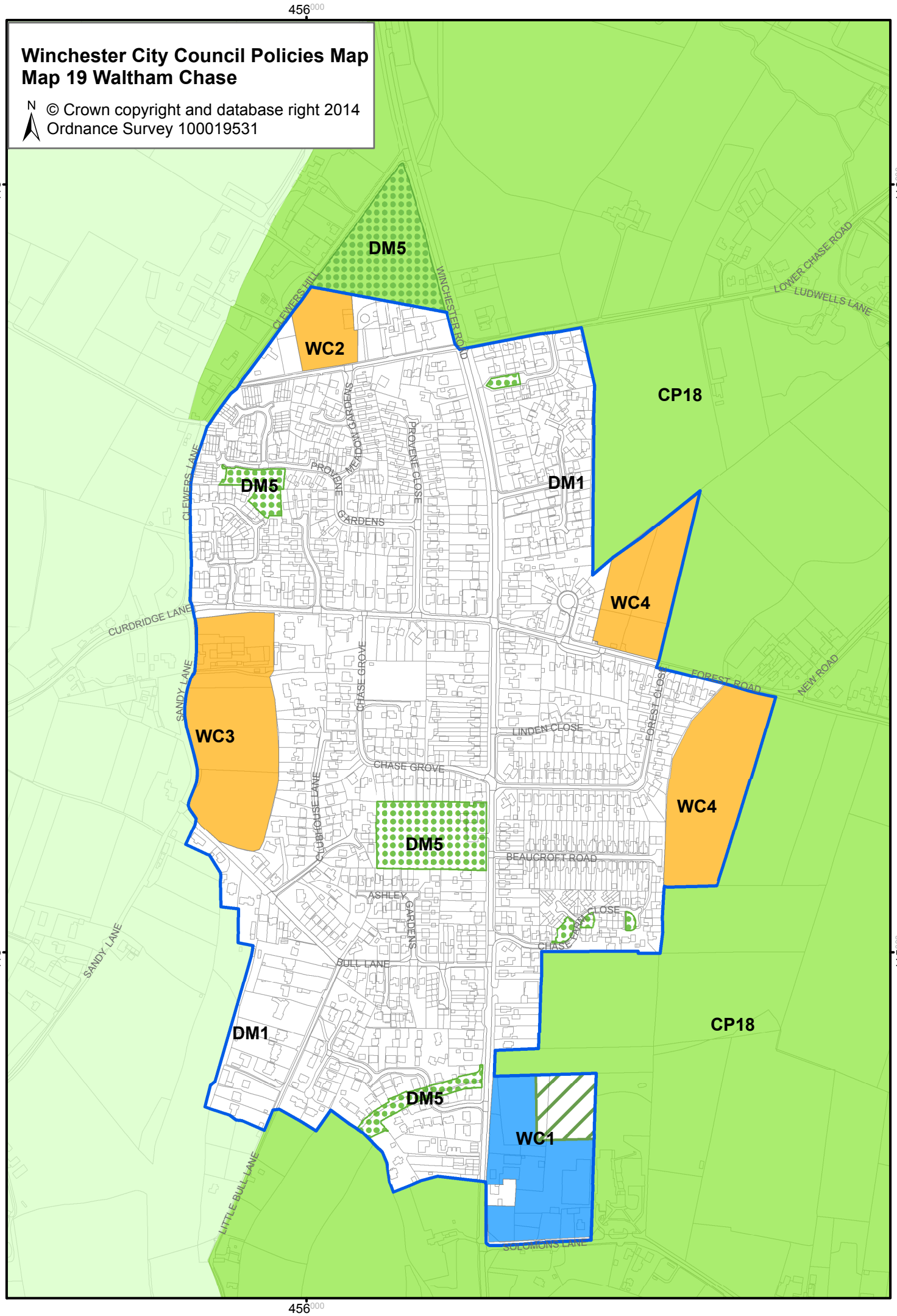
Winchester City Council Policies Map
Map 19 Waltham Chase
N
© Crown copyright and database right 2014
Ordnance Survey 100019531
456000
116000
115000
DM5
WC2
CP18
DM1
WC4
WC3
WC1
CLEWERS HILL
WINCHESTER ROAD
LOWER CHASE ROAD
LUDWELLS LANE
CLEWERS LANE
MEADOWCROFT GARDENS
PROVENE CLOSE
PROVENE GARDENS
CURDRIDGE LANE
SANDY LANE
CHASE GROVE
FOREST ROAD
NEW ROAD
FOREST CLOSE
LINDEN CLOSE
CLUBHOUSE LANE
BEAUCROFT ROAD
ASHLEY GARDENS
CHASE CLOSE
BULL LANE
LITTLE BULL LANE
SOLOMONS LANE

Winchester City Council Policies Map
Map 20 West of Waterlooville

N
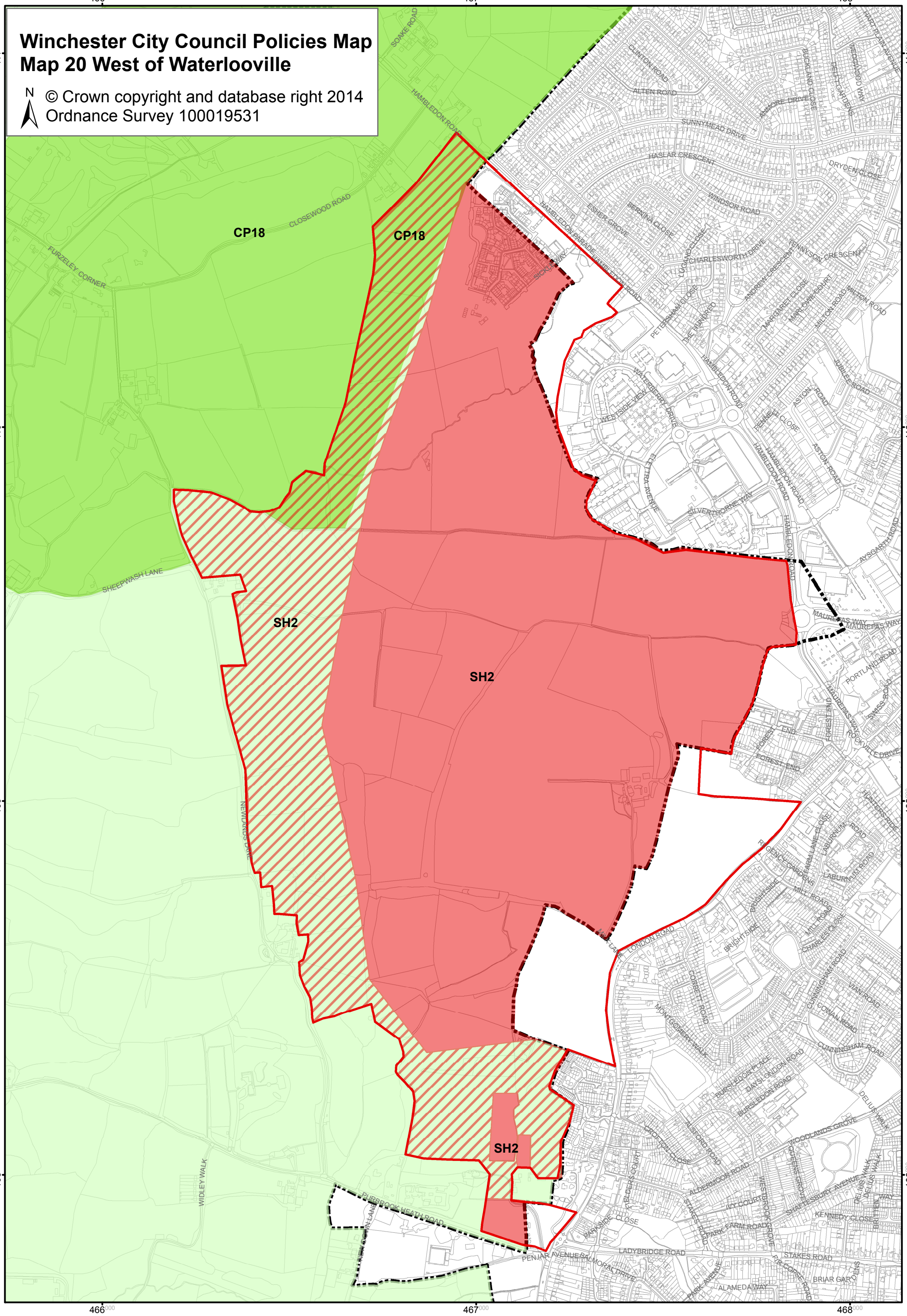
© Crown copyright and database right 2014
Ordnance Survey 100019531