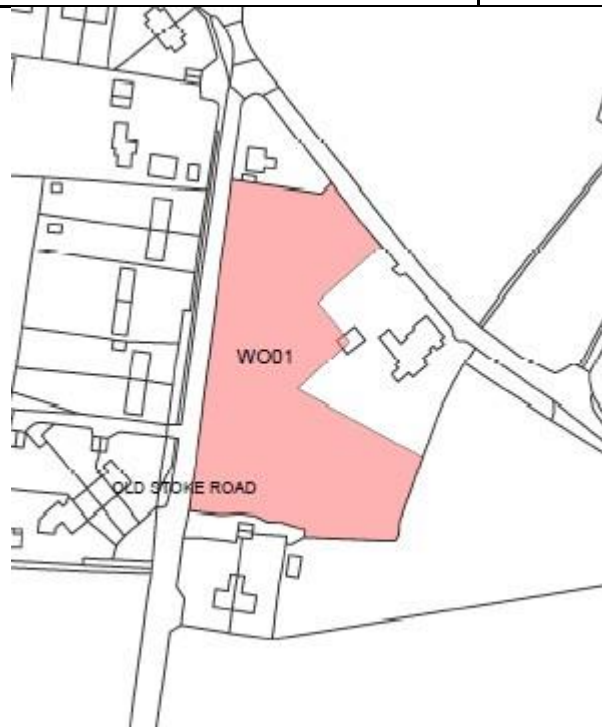


Scale: 1:46,090  
Paper Size: A4


## Wonston

© Crown copyright and database rights 2023  
OS 100019531. You are permitted to use this data solely to enable you to respond to, or interact with, the organisation that provided you with the data. You are not permitted to copy, sub-licence, distribute or sell any of this data to third parties in any form.




Site Ref	Address	Parish/Settlement	Site Area		
WO01	Land east of Old Stoke Road	Wonston	0.683 ha		
Site Description					
The site is located to the east of Wonston and west of Micheldever. It is located within a Conservation Area.					
Planning History					
There is no planning history within the last five years.					
© Crown copyright and database rights. Winchester City Council 2021 OS 100019531. You are permitted to use this data solely to enable you to respond to, or interact with, the organisation that provided you with the data. You are not permitted to copy, sub-licence, distribute or sell any of this data to third parties in any form.					
Site promoters proposed use		C3 - Residential			
Suitability					
Environmental Constraints		Historical Constraints		Policy Constraints Continued	
SPA	GREEN	Conservation Area	AMBER	Protected Open Space	GREEN
SAC	GREEN	Historic Park/Garden	GREEN	Mineral Safeguarding Area	AMBER
Ramsar	GREEN	Scheduled Ancient Monument	GREEN	Waste Consultation Zone	GREEN
SSSI	GREEN	Historic Battlefields	GREEN	Physical Constraints	
SINC	GREEN	Listed Building	GREEN	Flood Zone 2 and 3	GREEN
LNR	GREEN	Policy Constraints		Other Considerations	
NNR	GREEN	Countryside (MTRA4)	AMBER	Archaeology	GREEN
Ancient Woodland	GREEN	Settlement Gap (CP18)	GREEN	Accessibility	AMBER
TPO	GREEN	AQMA	GREEN	Landscape	AMBER
Initial high level assessment		The site is deemed as deliverable/developable .			
Availability (legal/ownership issues)			The site is not owned by the promoter however they do have the consent of the landowners and have indicated		

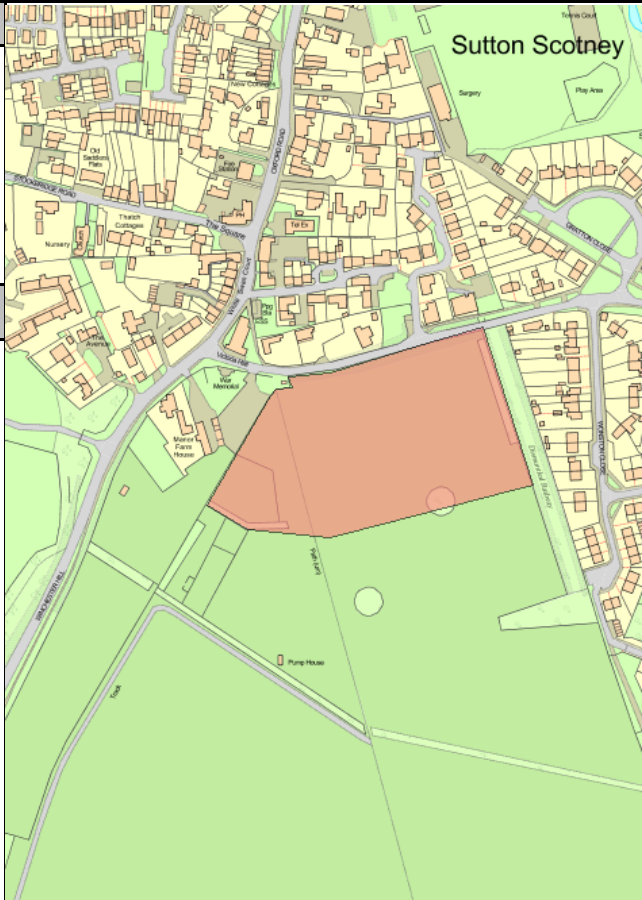
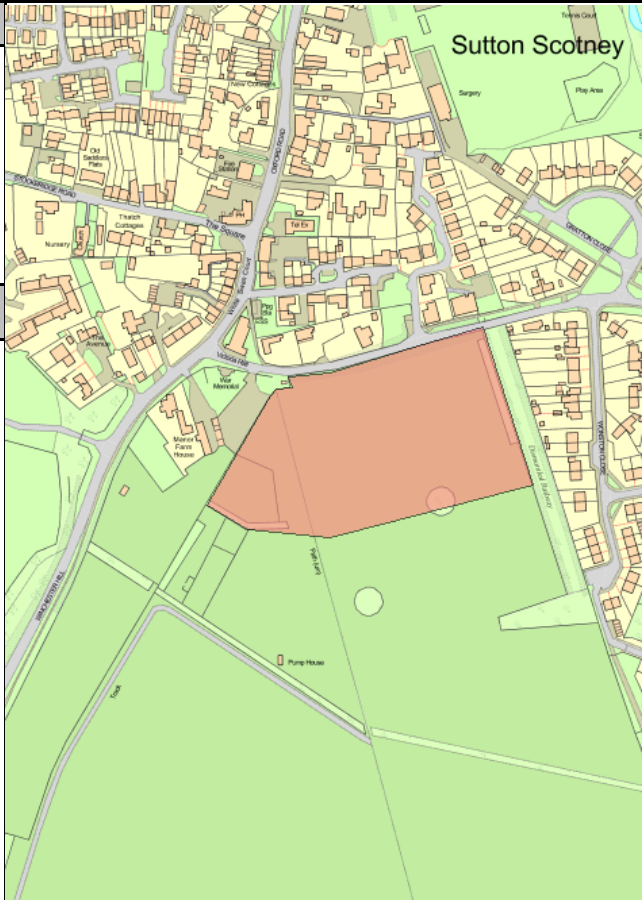
				that the site is immediately available for development.			
Achievability (economic viability; market factors; cost factors; delivery factors)				The promoters of the site have not specified any issues regarding viability in developing the site.			
Site Capacity				18			
Potential Density and Yield (including development type)				Given the sites location within the Countryside a density of 30 dph was applied providing a yield of 18 dwellings.			
Phasing	0 – 5 Years	18	6 – 10 Years	0	10 – 15 Years	0	

Site Ref	Address	Parish/Settlement	Site Area		
WO05	Wonston House, Wonston Lane	Wonston	2.872 ha		
Site Description					
The site is located south of Wonston. It is currently used as a residential property and is accessed via Wonston Lane. The site is bounded by agriculture to the south, east and west and the Vicarage to the north.					
Planning History					
There is no planning history within the last five years.					
© Crown copyright and database rights. Winchester City Council 2021 OS 100019531. You are permitted to use this data solely to enable you to respond to, or interact with, the organisation that provided you with the data. You are not permitted to copy, sub-licence, distribute or sell any of this data to third parties in any form.					
Site promoters proposed use		C3 - Residential			
Suitability					
Environmental Constraints		Historical Constraints		Policy Constraints Continued	
SPA	GREEN	Conservation Area	AMBER	Protected Open Space	GREEN
SAC	GREEN	Historic Park/Garden	GREEN	Mineral Safeguarding Area	GREEN
Ramsar	GREEN	Scheduled Ancient Monument	GREEN	Waste Consultation Zone	GREEN
SSSI	GREEN	Historic Battlefields	GREEN	Physical Constraints	
SINC	GREEN	Listed Building	GREEN	Flood Zone 2 and 3	GREEN
LNR	GREEN	Policy Constraints		Other Considerations	
NNR	GREEN	Countryside (MTRA4)	AMBER	Archaeology	GREEN
Ancient Woodland	GREEN	Settlement Gap (CP18)	GREEN	Accessibility	AMBER
TPO	GREEN	AQMA	GREEN	Landscape	AMBER
Initial high level assessment		The site is deemed as deliverable/developable .			

<b>Availability (legal/ownership issues)</b>				<b>The site is promoted by the landowner who has stated that the land is immediately available for development.</b>			
<b>Achievability (economic viability; market factors; cost factors; delivery factors)</b>				The promoters of the site have not specified any issues regarding viability in developing the site.			
<b>Site Capacity</b>				<b>56</b>			
<b>Potential Density and Yield (including development type)</b>				Given the sites location within the Countryside a density of 30 dph was applied providing a yield of 56 dwellings.			
<b>Phasing</b>	<b>0 – 5 Years</b>	<b>56</b>	<b>6 – 10 Years</b>	<b>0</b>	<b>10 – 15 Years</b>	<b>0</b>	

Site Ref	Address	Parish/Settlement	Site Area		
WO10	Land at Brightlands (North of A30), Sutton Scotney	Wonston	5.277 ha		
Site Description					
The site is located in the countryside. There is a disused railway line to the east, countryside to the north, the A34 southbound services to the west and residential development in Sutton Scotney to the south. The site is accessed off Stockbridge Road West.					
Planning History					
There is no planning history within the last five years.					
© Crown copyright and database rights. Winchester City Council 2021 OS 100019531. You are permitted to use this data solely to enable you to respond to, or interact with, the organisation that provided you with the data. You are not permitted to copy, sub-licence, distribute or sell any of this data to third parties in any form.					
Site promoters proposed use		C3 - Residential			
Suitability					
Environmental Constraints		Historical Constraints		Policy Constraints Continued	
SPA	GREEN	Conservation Area	GREEN	Protected Open Space	GREEN
SAC	GREEN	Historic Park/Garden	GREEN	Mineral Safeguarding Area	GREEN
Ramsar	GREEN	Scheduled Ancient Monument	GREEN	Waste Consultation Zone	GREEN
SSSI	GREEN	Historic Battlefields	GREEN	Physical Constraints	
SINC	GREEN	Listed Building	GREEN	Flood Zone 2 and 3	GREEN
LNR	GREEN	Policy Constraints		Other Considerations	
NNR	GREEN	Countryside (MTRA4)	AMBER	Archaeology	AMBER
Ancient Woodland	GREEN	Settlement Gap (CP18)	GREEN	Accessibility	AMBER
TPO	GREEN	AQMA	GREEN	Landscape	GREEN
Initial high level assessment		The site is deemed as deliverable/developable .			
Availability (legal/ownership issues)			The site is not owned by the promoter but they do have the consent of the landowner and have indicated that the site is immediately available for development.		

<b>Achievability (economic viability; market factors; cost factors; delivery factors)</b>				The promoters of the site have not specified any issues regarding viability in developing the site.			
<b>Site Capacity</b>				<b>95</b>			
<b>Potential Density and Yield (including development type)</b>				Given the sites location within the Countryside a density of 30 dph was applied providing a yield of 95 dwellings.			
<b>Phasing</b>	<b>0 – 5 Years</b>	<b>95</b>	<b>6 – 10 Years</b>	<b>0</b>	<b>10 – 15 Years</b>	<b>0</b>	

Site Ref	Address	Parish/Settlement	Site Area		
WO11	Land South of Wonston Road	Wonston	2.67ha		
Site Description					
The site is located to the east of Sutton Scotney, to the north of the district. The site is located to the south of Wonston Road.					
Planning History					
There is no planning history within the last five years.					
© Crown copyright and database rights. Winchester City Council 2021 OS 100019531. You are permitted to use this data solely to enable you to respond to, or interact with, the organisation that provided you with the data. You are not permitted to copy, sub-licence, distribute or sell any of this data to third parties in any form.					
Site promoters proposed use		Residential – C3			
Suitability					
Environmental Constraints		Historical Constraints		Policy Constraints Continued	
SPA	GREEN	Conservation Area	GREEN	Protected Open Space	GREEN
SAC	GREEN	Historic Park/Garden	GREEN	Mineral Safeguarding Area	AMBER
Ramsar	GREEN	Scheduled Ancient Monument	GREEN	Waste Consultation Zone	GREEN
SSSI	GREEN	Historic Battlefields	GREEN	Physical Constraints	
SINC	GREEN	Listed Building	GREEN	Flood Zone 2 and 3	AMBER
LNR	GREEN	Policy Constraints		Other Considerations	
NNR	GREEN	Countryside (MTRA4)	AMBER	Archaeology	GREEN
Ancient Woodland	GREEN	Settlement Gap (CP18)	GREEN	Accessibility	AMBER
TPO	GREEN	AQMA	GREEN	Landscape	RED
Initial high level assessment		This site is deemed deliverable and developable			
Availability (legal/ownership issues)		The site has one landowner who has stated that the land is immediately available for development			



<b>Achievability (economic viability; market factors; cost factors; delivery factors)</b>		The promotor of the site has not specified any issues regarding the viability in developing the site.				
<b>Site Capacity</b>		<b>52</b>				
<b>Potential Density and Yield (including development type)</b>		<b>Given the sites location within the Countryside a density of 30 dph was applied providing a yield of 52 dwellings.</b>				
<b>Phasing</b>	<b>0 – 5 Years</b>	<b>52</b>	<b>6 – 10 Years</b>		<b>10 – 15 Years</b>	