





Legend

-  Polling Stations
-  District Polling Areas
-  Wards
-  WCC Boundary

Scale: 1:36,000
 Date: 22/08/2023
 Drawn: AKM
 Dept: IMT/GIS

Badger Farm & Oliver's Battery Ward

© Crown copyright and database rights 2023 OS AC0000809217. You are permitted to use this data solely to enable you to respond to, or interact with, the organisation that provided you with the data. You are not permitted to copy, sub-licence, distribute or sell any of this data to third parties in any form.