



N
 Scale: 1:27,000
 Paper Size: A3

Wickham

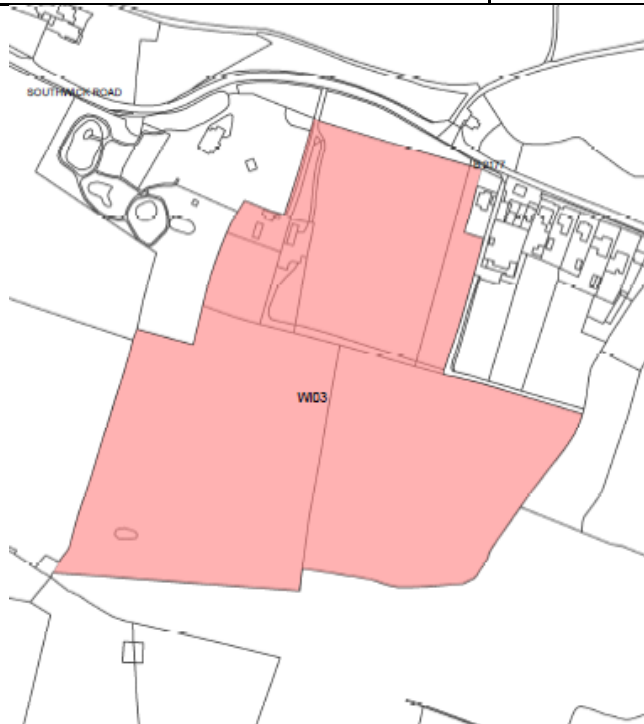
© Crown copyright and database rights 2021
 OS 100019531. You are permitted to use this
 data solely to enable you to respond to, or
 interact with, the organisation that provided
 you with the data. You are not permitted to
 copy, sub-licence, distribute or sell any of this
 data to third parties in any form.

Site Ref	Address	Parish/Settlement	Site Area		
WI01	Pine Cars, 1 southwick Road, Wickham	Wickham	0.261 ha		
Site Description					
The site is to the east of Wickham and comprises mixed use (residential and commercial). There are residential land uses to the east and west.					
Planning History					
21/00171/FUL conversion of terraced houses into 6 apartments. Application withdrawn.					
© Crown copyright and database rights. Winchester City Council 2021 OS 100019531. You are permitted to use this data solely to enable you to respond to, or interact with, the organisation that provided you with the data. You are not permitted to copy, sub-licence, distribute or sell any of this data to third parties in any form.					
Site promoters proposed use		C3 - Residential			
Suitability					
Environmental Constraints		Historical Constraints		Policy Constraints Continued	
SPA	GREEN	Conservation Area	GREEN	Protected Open Space	GREEN
SAC	GREEN	Historic Park/Garden	GREEN	Mineral Safeguarding Area	GREEN
Ramsar	GREEN	Scheduled Ancient Monument	GREEN	Waste Consultation Zone	GREEN
SSSI	GREEN	Historic Battlefields	GREEN	Physical Constraints	
SINC	GREEN	Listed Building	GREEN	Flood Zone 2 and 3	GREEN
LNR	GREEN	Policy Constraints		Other Considerations	
NNR	GREEN	Countryside (MTRA4)	AMBER	Archaeology	GREEN
Ancient Woodland	GREEN	Settlement Gap (CP18)	GREEN	Accessibility	AMBER
TPO	GREEN	AQMA	GREEN	Landscape	GREEN
Initial high level assessment		The site is deemed as deliverable/developable .			
Availability (legal/ownership issues)			The site is promoted by the landowner who has stated that the land is immediately available for development.		


Achievability (economic viability; market factors; cost factors; delivery factors)				The promoters of the site have not specified any issues regarding the viability in developing the site.			
Site Capacity				8			
Potential Density and Yield (including development type)				Given the sites location within the Countryside a density of 30 dph was applied providing a yield of 8 dwellings.			
Phasing	0 – 5 Years	8	6 – 10 Years	0	10 – 15 Years	0	

Site Ref	Address	Parish/Settlement	Site Area		
WI02	Land at junction of Mill Lane, Wickham	Wickham	2.435 ha		
Site Description					
The site is to the north of Wickham and is in agricultural use. It is surrounded by residential to the south and agriculture to the north, east and west.					
Planning History					
No planning history within the last five years.					
© Crown copyright and database rights. Winchester City Council 2021 OS 100019531. You are permitted to use this data solely to enable you to respond to, or interact with, the organisation that provided you with the data. You are not permitted to copy, sub-licence, distribute or sell any of this data to third parties in any form.					
Site promoters proposed use		C3 - Residential			
Suitability					
Environmental Constraints		Historical Constraints		Policy Constraints Continued	
SPA	GREEN	Conservation Area	GREEN	Protected Open Space	GREEN
SAC	GREEN	Historic Park/Garden	GREEN	Mineral Safeguarding Area	AMBER
Ramsar	GREEN	Scheduled Ancient Monument	GREEN	Waste Consultation Zone	GREEN
SSSI	GREEN	Historic Battlefields	GREEN	Physical Constraints	
SINC	GREEN	Listed Building	GREEN	Flood Zone 2 and 3	GREEN
LNR	GREEN	Policy Constraints		Other Considerations	
NNR	GREEN	Countryside (MTRA4)	AMBER	Archaeology	GREEN
Ancient Woodland	GREEN	Settlement Gap (CP18)	GREEN	Accessibility	GREEN
TPO	AMBER	AQMA	GREEN	Landscape	GREEN
Initial high level assessment		The site is deemed as deliverable/developable .			
Availability (legal/ownership issues)			The site is not owned by the promoter but they do have the consent of the landowner		


				and have indicated that the site is immediately available for development.		
Achievability (economic viability; market factors; cost factors; delivery factors)				The promoters of the site have not specified any issues regarding the viability in developing the site.		
Site Capacity				47		
Potential Density and Yield (including development type)				Given the sites location within the Countryside a density of 30 dph was applied providing a yield of 47 dwellings.		
Phasing	0 – 5 Years	47	6 – 10 Years	0	10 – 15 Years	0

Site Ref	Address	Parish/Settlement	Site Area		
WI03	Land at Southwick Road/School Road	Wickham	8.743 ha		
Site Description					
The site is east of Wickham and is in agricultural use. It is surrounded by residential land use to the south and agriculture to the north, east and west.					
Planning History					
No planning history within the last five years.					
© Crown copyright and database rights. Winchester City Council 2021 OS 100019531. You are permitted to use this data solely to enable you to respond to, or interact with, the organisation that provided you with the data. You are not permitted to copy, sub-licence, distribute or sell any of this data to third parties in any form.					
Site promoters proposed use		C3 - Residential			
Suitability					
Environmental Constraints		Historical Constraints		Policy Constraints Continued	
SPA	GREEN	Conservation Area	GREEN	Protected Open Space	GREEN
SAC	GREEN	Historic Park/Garden	GREEN	Mineral Safeguarding Area	GREEN
Ramsar	GREEN	Scheduled Ancient Monument	GREEN	Waste Consultation Zone	GREEN
SSSI	GREEN	Historic Battlefields	GREEN	Physical Constraints	
SINC	GREEN	Listed Building	GREEN	Flood Zone 2 and 3	GREEN
LNR	GREEN	Policy Constraints		Other Considerations	
NNR	GREEN	Countryside (MTRA4)	AMBER	Archaeology	AMBER
Ancient Woodland	GREEN	Settlement Gap (CP18)	GREEN	Accessibility	AMBER
TPO	AMBER	AQMA	GREEN	Landscape	GREEN
Initial high level assessment		The site is deemed as deliverable/developable .			
Availability (legal/ownership issues)			The site is promoted by the landowner who has stated that the land is immediately available for development.		


Achievability (economic viability; market factors; cost factors; delivery factors)			The promoters of the site have not specified any issues regarding the viability in developing the site.			
Site Capacity			131			
Potential Density and Yield (including development type)			Given the sites location within the Countryside a density of 30 dph was applied providing a yield of 131 dwellings.			
Phasing	0 – 5 Years	131	6 – 10 Years	0	10 – 15 Years	0

Site Ref	Address	Parish/Settlement	Site Area		
WI05	Land at Dean Villas, Knowle	Wickham	0.194 ha		
Site Description					
The site is east of Knowle and was historically in agricultural use. It is surrounded by residential land use to the north, south and west, and agriculture to the east.					
Planning History					
No planning history within the last five years.					
© Crown copyright and database rights. Winchester City Council 2021 OS 100019531. You are permitted to use this data solely to enable you to respond to, or interact with, the organisation that provided you with the data. You are not permitted to copy, sub-licence, distribute or sell any of this data to third parties in any form.					
Site promoters proposed use		C3 - Residential			
Suitability					
Environmental Constraints		Historical Constraints		Policy Constraints Continued	
SPA	GREEN	Conservation Area	GREEN	Protected Open Space	GREEN
SAC	GREEN	Historic Park/Garden	GREEN	Mineral Safeguarding Area	GREEN
Ramsar	GREEN	Scheduled Ancient Monument	GREEN	Waste Consultation Zone	GREEN
SSSI	GREEN	Historic Battlefields	GREEN	Physical Constraints	
SINC	GREEN	Listed Building	GREEN	Flood Zone 2 and 3	GREEN
LNR	GREEN	Policy Constraints		Other Considerations	
NNR	GREEN	Countryside (MTRA4)	AMBER	Archaeology	GREEN
Ancient Woodland	GREEN	Settlement Gap (CP18)	GREEN	Accessibility	AMBER
TPO	GREEN	AQMA	GREEN	Landscape	GREEN
Initial high level assessment		The site is deemed as deliverable/developable .			

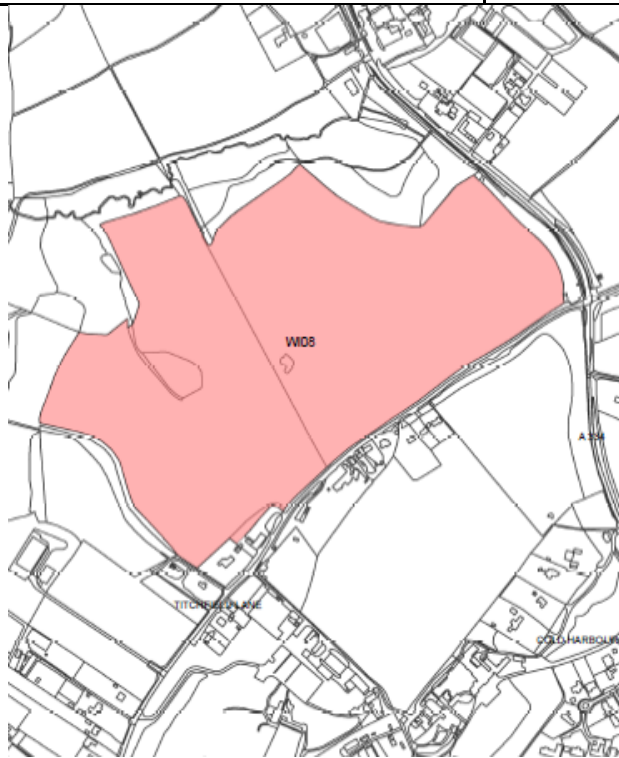
Availability (legal/ownership issues)			The site is not owned by the promoter but they do have the consent of the landowner and have indicated that the site is immediately available for development.			
Achievability (economic viability; market factors; cost factors; delivery factors)			The promoters of the site have not specified any issues regarding the viability in developing the site.			
Site Capacity			5			
Potential Density and Yield (including development type)			Given the sites location within the Countryside a density of 30 dph was applied providing a yield of 6 dwellings.			
Phasing	0 – 5 Years	5	6 – 10 Years	0	10 – 15 Years	0

Site Ref	Address	Parish/Settlement	Site Area		
WI06	Land at junction of Mill and Blind Lane, Wickham	Wickham	5.157 ha		
Site Description					
The site is north of Wickham and is in agricultural use. It is surrounded by residential land use to the east and west, and agriculture to the north and south.					
Planning History					
No planning history within the last five years.					
© Crown copyright and database rights. Winchester City Council 2021 OS 100019531. You are permitted to use this data solely to enable you to respond to, or interact with, the organisation that provided you with the data. You are not permitted to copy, sub-licence, distribute or sell any of this data to third parties in any form.					
Site promoters proposed use		C3 - Residential			
Suitability					
Environmental Constraints		Historical Constraints		Policy Constraints Continued	
SPA	GREEN	Conservation Area	GREEN	Protected Open Space	GREEN
SAC	GREEN	Historic Park/Garden	GREEN	Mineral Safeguarding Area	AMBER
Ramsar	GREEN	Scheduled Ancient Monument	GREEN	Waste Consultation Zone	GREEN
SSSI	GREEN	Historic Battlefields	GREEN	Physical Constraints	
SINC	GREEN	Listed Building	GREEN	Flood Zone 2 and 3	GREEN
LNR	GREEN	Policy Constraints		Other Considerations	
NNR	GREEN	Countryside (MTRA4)	AMBER	Archaeology	GREEN
Ancient Woodland	GREEN	Settlement Gap (CP18)	GREEN	Accessibility	AMBER
TPO	AMBER	AQMA	GREEN	Landscape	AMBER
Initial high level assessment		The site is deemed as deliverable/developable .			
Availability (legal/ownership issues)			The site is not owned by the promoter but they do have the consent of the landowner		

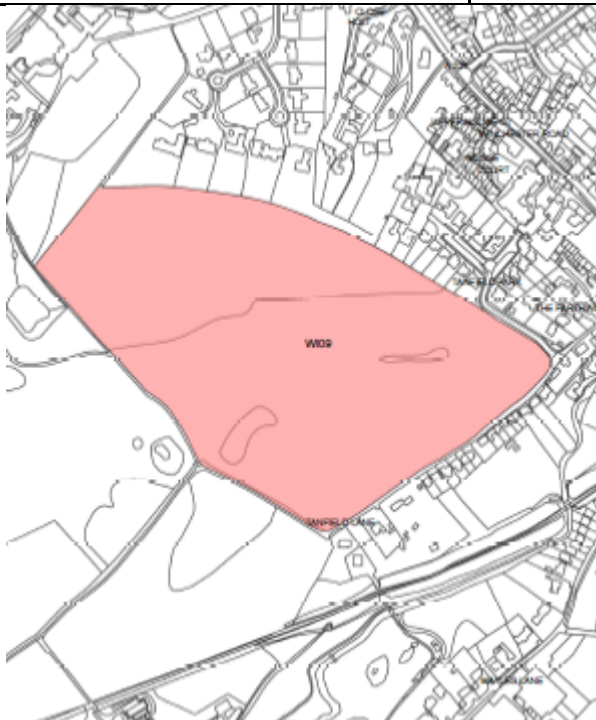
				and have indicated that the site is immediately available for development.			
Achievability (economic viability; market factors; cost factors; delivery factors)				The promoters of the site have not specified any issues regarding the viability in developing the site.			
Site Capacity				93			
Potential Density and Yield (including development type)				Given the sites location within the Countryside a density of 30 dph was applied providing a yield of 93 dwellings.			
Phasing	0 – 5 Years	93	6 – 10 Years	0	10 – 15 Years	0	

Site Ref	Address	Parish/Settlement	Site Area		
WI07	Land North of Blind Lane	Wickham	9.290 ha		
Site Description					
The site is north of Wickham and is in agricultural use. It is surrounded by residential land use to the south and east and agriculture to the north and west.					
Planning History					
No planning history within the last five years.					
© Crown copyright and database rights. Winchester City Council 2021 OS 100019531. You are permitted to use this data solely to enable you to respond to, or interact with, the organisation that provided you with the data. You are not permitted to copy, sub-licence, distribute or sell any of this data to third parties in any form.					
Site promoters proposed use		C3 - Residential			
Suitability					
Environmental Constraints		Historical Constraints		Policy Constraints Continued	
SPA	GREEN	Conservation Area	GREEN	Protected Open Space	GREEN
SAC	GREEN	Historic Park/Garden	GREEN	Mineral Safeguarding Area	AMBER
Ramsar	GREEN	Scheduled Ancient Monument	GREEN	Waste Consultation Zone	GREEN
SSSI	GREEN	Historic Battlefields	GREEN	Physical Constraints	
SINC	GREEN	Listed Building	GREEN	Flood Zone 2 and 3	GREEN
LNR	GREEN	Policy Constraints		Other Considerations	
NNR	GREEN	Countryside (MTRA4)	AMBER	Archaeology	GREEN
Ancient Woodland	GREEN	Settlement Gap (CP18)	GREEN	Accessibility	AMBER
TPO	AMBER	AQMA	GREEN	Landscape	AMBER
Initial high level assessment		The site is deemed as deliverable/developable .			
Availability (legal/ownership issues)			The site is not owned by the promoter but they do have the consent of the landowner and have indicated that the site is immediately available for development.		


Achievability (economic viability; market factors; cost factors; delivery factors)			The promoters of the site have not specified any issues regarding the viability in developing the site.			
Site Capacity			139			
Potential Density and Yield (including development type)			Given the sites location within the Countryside a density of 30 dph was applied providing a yield of 139 dwellings.			
Phasing	0 – 5 Years	139	6 – 10 Years	0	10 – 15 Years	0

Site Ref	Address	Parish/Settlement	Site Area		
WI08	Land at Cold Harbour Farm	Wickham	27.434 ha		
Site Description					
The site is north-west of Wickham and is in agricultural use. It is surrounded by residential land use to the south and east and agriculture to the north and west.					
Planning History					
No planning history within the last five years.					
© Crown copyright and database rights. Winchester City Council 2021 OS 100019531. You are permitted to use this data solely to enable you to respond to, or interact with, the organisation that provided you with the data. You are not permitted to copy, sub-licence, distribute or sell any of this data to third parties in any form.					
Site promoters proposed use		C3 - Residential			
Suitability					
Environmental Constraints		Historical Constraints		Policy Constraints Continued	
SPA	GREEN	Conservation Area	GREEN	Protected Open Space	GREEN
SAC	GREEN	Historic Park/Garden	GREEN	Mineral Safeguarding Area	AMBER
Ramsar	GREEN	Scheduled Ancient Monument	GREEN	Waste Consultation Zone	GREEN
SSSI	GREEN	Historic Battlefields	GREEN	Physical Constraints	
SINC	AMBER	Listed Building	GREEN	Flood Zone 2 and 3	GREEN
LNR	GREEN	Policy Constraints		Other Considerations	
NNR	GREEN	Countryside (MTRA4)	AMBER	Archaeology	AMBER
Ancient Woodland	AMBER	Settlement Gap (CP18)	GREEN	Accessibility	AMBER
TPO	GREEN	AQMA	GREEN	Landscape	AMBER
Initial high level assessment		The site is deemed as deliverable/developable .			
Availability (legal/ownership issues)			The site is not owned by the promoter but they do have the consent of the landowner		

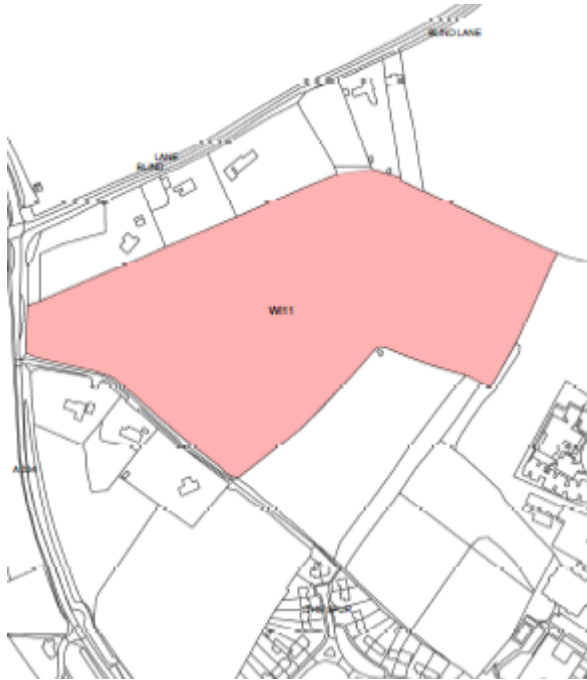
				and have indicated that the site is immediately available for development.			
Achievability (economic viability; market factors; cost factors; delivery factors)				The promoters of the site have not specified any issues regarding the viability in developing the site.			
Site Capacity				412			
Potential Density and Yield (including development type)				Given the sites location within the Countryside a density of 30 dph was applied providing a yield of 412 dwellings.			
Phasing	0 – 5 Years	412	6 – 10 Years		0	10 – 15 Years	0

Site Ref	Address	Parish/Settlement	Site Area		
WI09	Land at Wickham Park Golf Club, Titchfield Lane	Wickham	12.228 ha		
Site Description					
The site is south-west of Wickham and forms part of Wickham Park Golf Course. It is surrounded by residential land use to the north and east and the golf course to the south. There is a Pastoral Centre to the west.					
Planning History					
No planning history within the last five years.					
© Crown copyright and database rights. Winchester City Council 2021 OS 100019531. You are permitted to use this data solely to enable you to respond to, or interact with, the organisation that provided you with the data. You are not permitted to copy, sub-licence, distribute or sell any of this data to third parties in any form.					
Site promoters proposed use		C3 - Residential			
Suitability					
Environmental Constraints		Historical Constraints		Policy Constraints Continued	
SPA	GREEN	Conservation Area	GREEN	Protected Open Space	GREEN
SAC	GREEN	Historic Park/Garden	GREEN	Mineral Safeguarding Area	AMBER
Ramsar	GREEN	Scheduled Ancient Monument	GREEN	Waste Consultation Zone	GREEN
SSSI	GREEN	Historic Battlefields	GREEN	Physical Constraints	
SINC	GREEN	Listed Building	GREEN	Flood Zone 2 and 3	GREEN
LNR	GREEN	Policy Constraints		Other Considerations	
NNR	GREEN	Countryside (MTRA4)	AMBER	Archaeology	AMBER
Ancient Woodland	GREEN	Settlement Gap (CP18)	GREEN	Accessibility	GREEN
TPO	GREEN	AQMA	GREEN	Landscape	GREEN
Initial high level assessment		The site is deemed as deliverable/developable .			
Availability (legal/ownership issues)			The site is promoted by the landowner who has stated that the land is immediately available for development.		

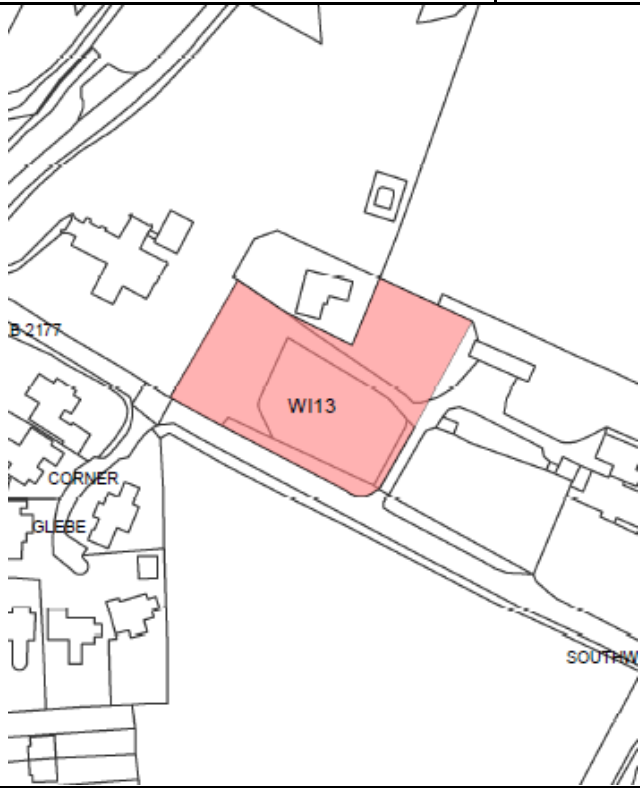
Achievability (economic viability; market factors; cost factors; delivery factors)			The promoters of the site have not specified any issues regarding the viability in developing the site.			
Site Capacity			183			
Potential Density and Yield (including development type)			Given the sites location within the Countryside a density of 30 dph was applied providing a yield of 183 dwellings.			
Phasing	0 – 5 Years	183	6 – 10 Years	0	10 – 15 Years	0

Site Ref	Address	Parish/Settlement	Site Area		
W110	Land at junction of Southwick & Hundred Acres Rd	Wickham	0.220 ha		
Site Description					
The site is east of Wickham, and is vacant. There is residential land uses to the north, east and west. Access is via Southwick Rd to the south.					
Planning History					
No planning history within the last five years.					
© Crown copyright and database rights. Winchester City Council 2021 OS 100019531. You are permitted to use this data solely to enable you to respond to, or interact with, the organisation that provided you with the data. You are not permitted to copy, sub-licence, distribute or sell any of this data to third parties in any form.					
Site promoters proposed use		C3 - Residential			
Suitability					
Environmental Constraints		Historical Constraints		Policy Constraints Continued	
SPA	GREEN	Conservation Area	GREEN	Protected Open Space	GREEN
SAC	GREEN	Historic Park/Garden	GREEN	Mineral Safeguarding Area	GREEN
Ramsar	GREEN	Scheduled Ancient Monument	GREEN	Waste Consultation Zone	GREEN
SSSI	GREEN	Historic Battlefields	GREEN	Physical Constraints	
SINC	GREEN	Listed Building	GREEN	Flood Zone 2 and 3	GREEN
LNR	GREEN	Policy Constraints		Other Considerations	
NNR	GREEN	Countryside (MTRA4)	AMBER	Archaeology	GREEN
Ancient Woodland	GREEN	Settlement Gap (CP18)	GREEN	Accessibility	AMBER
TPO	GREEN	AQMA	GREEN	Landscape	GREEN
Initial high level assessment		The site is deemed as deliverable/developable .			


Availability (legal/ownership issues)			The site is promoted by the landowner who has stated that the land is immediately available for development.			
Achievability (economic viability; market factors; cost factors; delivery factors)			The promoters of the site have not specified any issues regarding the viability in developing the site.			
Site Capacity			7			
Potential Density and Yield (including development type)			Given the sites location within the Countryside a density of 30 dph was applied providing a yield of 7 dwellings.			
Phasing	0 – 5 Years	7	6 – 10 Years	0	10 – 15 Years	0

Site Ref	Address	Parish/Settlement	Site Area		
WI11	Land North of Amberwood	Wickham	6.705 ha		
Site Description					
The site is north-west of Wickham. It is in agricultural use. There are residential land uses to the west and south and Alloation WK2 adjoins the site to the east.					
Planning History					
No planning history within the last five years.					
© Crown copyright and database rights. Winchester City Council 2021 OS 100019531. You are permitted to use this data solely to enable you to respond to, or interact with, the organisation that provided you with the data. You are not permitted to copy, sub-licence, distribute or sell any of this data to third parties in any form.					
Site promoters proposed use		C3 - Residential			
Suitability					
Environmental Constraints		Historical Constraints		Policy Constraints Continued	
SPA	GREEN	Conservation Area	GREEN	Protected Open Space	GREEN
SAC	GREEN	Historic Park/Garden	GREEN	Mineral Safeguarding Area	AMBER
Ramsar	GREEN	Scheduled Ancient Monument	GREEN	Waste Consultation Zone	GREEN
SSSI	GREEN	Historic Battlefields	GREEN	Physical Constraints	
SINC	GREEN	Listed Building	GREEN	Flood Zone 2 and 3	GREEN
LNR	GREEN	Policy Constraints		Other Considerations	
NNR	GREEN	Countryside (MTRA4)	AMBER	Archaeology	GREEN
Ancient Woodland	GREEN	Settlement Gap (CP18)	GREEN	Accessibility	GREEN
TPO	AMBER	AQMA	GREEN	Landscape	GREEN
Initial high level assessment		The site is deemed as deliverable/developable .			
Availability (legal/ownership issues)			The site is promoted by the landowner who has stated that the land is immediately available for development.		

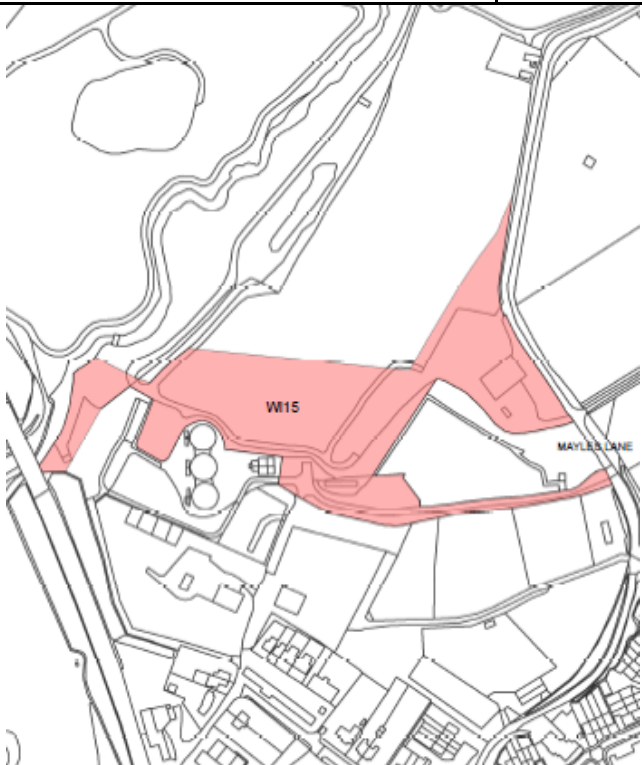
Achievability (economic viability; market factors; cost factors; delivery factors)			The promoters of the site have not specified any issues regarding the viability in developing the site.			
Site Capacity			111			
Potential Density and Yield (including development type)			Given the sites location within the Countryside a density of 30 dph was applied providing a yield of 111 dwellings.			
Phasing	0 – 5 Years	111	6 – 10 Years	0	10 – 15 Years	0

Site Ref	Address	Parish/Settlement	Site Area		
WI13	Land adjacent St Nicholas Church, Southwick Road	Wickham	0.338 ha		
Site Description					
The site is east of Wickham. It is currently vacant and access is via Southwick Rd. St Nicholas Church is to the west, and residential land uses are located to the north and east of the site.					
Planning History					
No planning history within the last five years.					
© Crown copyright and database rights. Winchester City Council 2021 OS 100019531. You are permitted to use this data solely to enable you to respond to, or interact with, the organisation that provided you with the data. You are not permitted to copy, sub-licence, distribute or sell any of this data to third parties in any form.					
Site promoters proposed use		C3 - Residential			
Suitability					
Environmental Constraints		Historical Constraints		Policy Constraints Continued	
SPA	GREEN	Conservation Area	GREEN	Protected Open Space	GREEN
SAC	GREEN	Historic Park/Garden	GREEN	Mineral Safeguarding Area	AMBER
Ramsar	GREEN	Scheduled Ancient Monument	GREEN	Waste Consultation Zone	GREEN
SSSI	GREEN	Historic Battlefields	GREEN	Physical Constraints	
SINC	GREEN	Listed Building	GREEN	Flood Zone 2 and 3	GREEN
LNR	GREEN	Policy Constraints		Other Considerations	
NNR	GREEN	Countryside (MTRA4)	AMBER	Archaeology	AMBER
Ancient Woodland	GREEN	Settlement Gap (CP18)	GREEN	Accessibility	GREEN
TPO	GREEN	AQMA	GREEN	Landscape	GREEN
Initial high level assessment		The site is deemed as deliverable/developable .			

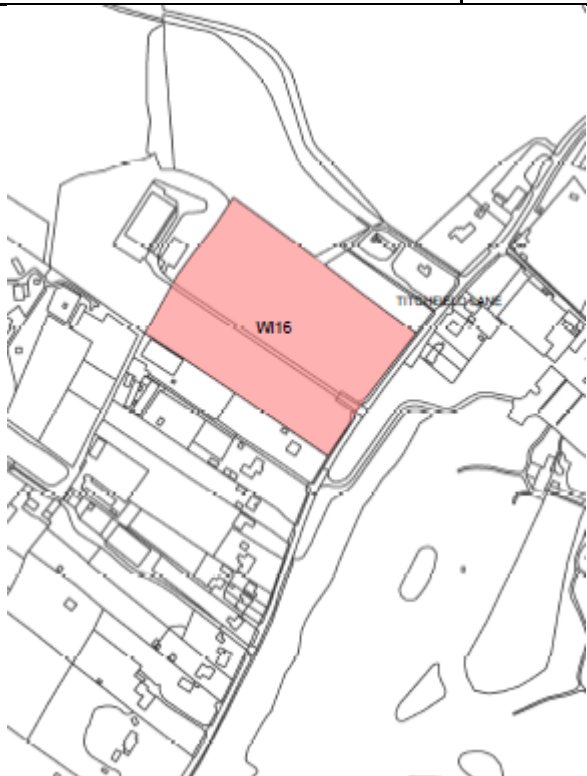
Availability (legal/ownership issues)			The site is promoted by the landowner who has stated that the land is immediately available for development.			
Achievability (economic viability; market factors; cost factors; delivery factors)			The promoters of the site have not specified any issues regarding the viability in developing the site.			
Site Capacity			10			
Potential Density and Yield (including development type)			Given the sites location within the Countryside a density of 30 dph was applied providing a yield of 10 dwellings.			
Phasing	0 – 5 Years	10	6 – 10 Years	0	10 – 15 Years	0

Site Ref	Address	Parish/Settlement	Site Area		
WI14	Land North of Castle Farm Lane	Wickham	5.260 ha		
Site Description					
The site is south of Wickham and is in agricultural use. Access is via Castle Farm Lane. Allocation WK3 is to the north. There is agricultural land to the west, east and south.					
Planning History					
No planning history within the last five years.					
© Crown copyright and database rights. Winchester City Council 2021 OS 100019531. You are permitted to use this data solely to enable you to respond to, or interact with, the organisation that provided you with the data. You are not permitted to copy, sub-licence, distribute or sell any of this data to third parties in any form.					
Site promoters proposed use		C3 - Residential			
Suitability					
Environmental Constraints		Historical Constraints		Policy Constraints Continued	
SPA	GREEN	Conservation Area	GREEN	Protected Open Space	GREEN
SAC	GREEN	Historic Park/Garden	GREEN	Mineral Safeguarding Area	AMBER
Ramsar	GREEN	Scheduled Ancient Monument	GREEN	Waste Consultation Zone	GREEN
SSSI	GREEN	Historic Battlefields	GREEN	Physical Constraints	
SINC	AMBER	Listed Building	GREEN	Flood Zone 2 and 3	GREEN
LNR	GREEN	Policy Constraints		Other Considerations	
NNR	GREEN	Countryside (MTRA4)	AMBER	Archaeology	AMBER
Ancient Woodland	GREEN	Settlement Gap (CP18)	GREEN	Accessibility	AMBER
TPO	GREEN	AQMA	GREEN	Landscape	AMBER
Initial high level assessment		The site is deemed as deliverable/developable .			
Availability (legal/ownership issues)			The site is promoted by the landowner who has stated that the land is immediately available for development.		

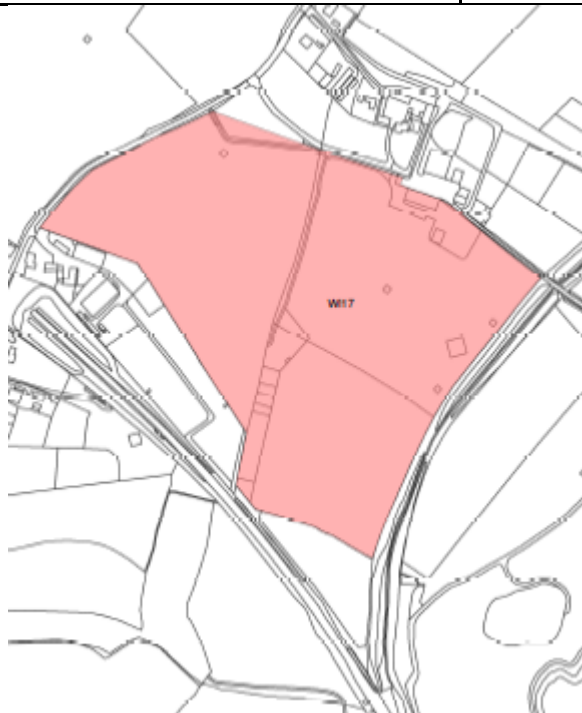
Achievability (economic viability; market factors; cost factors; delivery factors)			The promoters of the site have not specified any issues regarding the viability in developing the site.			
Site Capacity			95			
Potential Density and Yield (including development type)			Given the sites location within the Countryside a density of 30 dph was applied providing a yield of 95 dwellings.			
Phasing	0 – 5 Years	95	6 – 10 Years	0	10 – 15 Years	0

Site Ref	Address	Parish/Settlement	Site Area		
WI15	Pogles Wood, Mayles Lane Lane Pogles Wood, Mayles Lane	Wickham	2.621 ha		
Site Description					
The site is north of Knowle. It is currently in agricultural use and access is via Mayles Lane. There is residential land use to the west, agriculture to the east and north. To the south there is agriculture and a sewage treatment works.					
Planning History					
No planning history within the last five years.					
© Crown copyright and database rights. Winchester City Council 2021 OS 100019531. You are permitted to use this data solely to enable you to respond to, or interact with, the organisation that provided you with the data. You are not permitted to copy, sub-licence, distribute or sell any of this data to third parties in any form.					
Site promoters proposed use		C3 - Residential			
Suitability					
Environmental Constraints		Historical Constraints		Policy Constraints Continued	
SPA	GREEN	Conservation Area	GREEN	Protected Open Space	GREEN
SAC	GREEN	Historic Park/Garden	GREEN	Mineral Safeguarding Area	AMBER
Ramsar	GREEN	Scheduled Ancient Monument	GREEN	Waste Consultation Zone	GREEN
SSSI	GREEN	Historic Battlefields	GREEN	Physical Constraints	
SINC	AMBER	Listed Building	GREEN	Flood Zone 2 and 3	AMBER
LNR	GREEN	Policy Constraints		Other Considerations	
NNR	GREEN	Countryside (MTRA4)	AMBER	Archaeology	GREEN
Ancient Woodland	GREEN	Settlement Gap (CP18)	GREEN	Accessibility	AMBER
TPO	GREEN	AQMA	GREEN	Landscape	GREEN
Initial high level assessment		The site is deemed as deliverable/developable .			


Availability (legal/ownership issues)			The site is not owned by the promoter but they do have the consent of the landowner and have indicated that the site is immediately available for development.			
Achievability (economic viability; market factors; cost factors; delivery factors)			The promoters of the site have not specified any issues regarding the viability in developing the site.			
Site Capacity			51			
Potential Density and Yield (including development type)			Given the sites location within the Countryside a density of 30 dph was applied providing a yield of 51 dwellings.			
Phasing	0 – 5 Years	51	6 – 10 Years	0	10 – 15 Years	0

Site Ref	Address	Parish/Settlement	Site Area		
WI16	Land at Hilldale Farm, Titchfield Lane	Wickham	3.311 ha		
Site Description					
The site is west of Wickham and is in agricultural use. Access is via Titchfield Lane. There are residential, golf course and research centre land uses surrounding the site.					
Planning History					
21/00151/APN erection of barn. No objection.					
© Crown copyright and database rights. Winchester City Council 2021 OS 100019531. You are permitted to use this data solely to enable you to respond to, or interact with, the organisation that provided you with the data. You are not permitted to copy, sub-licence, distribute or sell any of this data to third parties in any form.					
Site promoters proposed use		C3 - Residential			
Suitability					
Environmental Constraints		Historical Constraints		Policy Constraints Continued	
SPA	GREEN	Conservation Area	GREEN	Protected Open Space	GREEN
SAC	GREEN	Historic Park/Garden	GREEN	Mineral Safeguarding Area	AMBER
Ramsar	GREEN	Scheduled Ancient Monument	GREEN	Waste Consultation Zone	GREEN
SSSI	GREEN	Historic Battlefields	GREEN	Physical Constraints	
SINC	AMBER	Listed Building	GREEN	Flood Zone 2 and 3	GREEN
LNR	AMBER	Policy Constraints		Other Considerations	
NNR	GREEN	Countryside (MTRA4)	AMBER	Archaeology	GREEN
Ancient Woodland	GREEN	Settlement Gap (CP18)	GREEN	Accessibility	AMBER
TPO	GREEN	AQMA	GREEN	Landscape	GREEN
Initial high level assessment		The site is deemed as deliverable/developable .			
Availability (legal/ownership issues)			The site is not owned by the promoter but they do have the consent of the landowner		

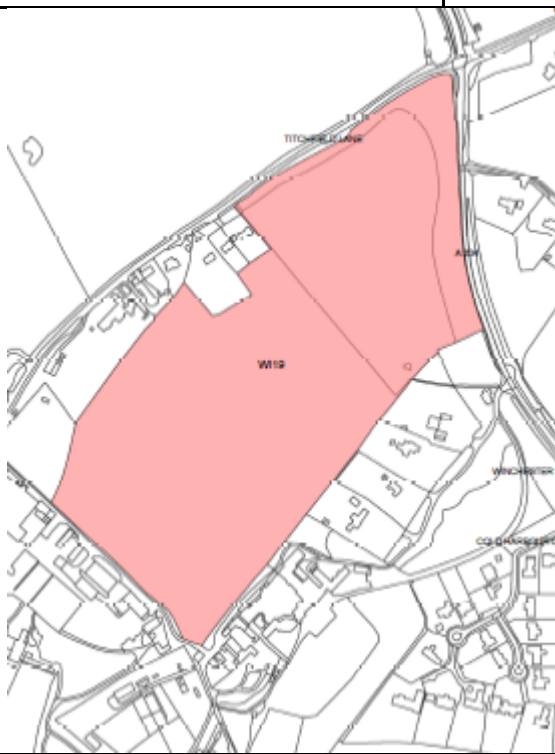
				and have indicated that the site is immediately available for development.		
Achievability (economic viability; market factors; cost factors; delivery factors)				The promoters of the site have not specified any issues regarding the viability in developing the site.		
Site Capacity				65		
Potential Density and Yield (including development type)				Given the sites location within the Countryside a density of 30 dph was applied providing a yield of 65 dwellings.		
Phasing	0 – 5 Years	65	6 – 10 Years	0	10 – 15 Years	0

Site Ref	Address	Parish/Settlement	Site Area		
WI17	Land at Tapnage, Titchfield Lane	Wickham	13.180 ha		
Site Description					
The site is north west of Knowle and is in agricultural use. Access is via Titchfield Lane. Land to the east and west is in agricultural use and there are a mixture of uses to the north and south.					
Planning History					
No planning history within the last five years.					
© Crown copyright and database rights. Winchester City Council 2021 OS 100019531. You are permitted to use this data solely to enable you to respond to, or interact with, the organisation that provided you with the data. You are not permitted to copy, sub-licence, distribute or sell any of this data to third parties in any form.					
Site promoters proposed use		C3 - Residential			
Suitability					
Environmental Constraints		Historical Constraints		Policy Constraints Continued	
SPA	GREEN	Conservation Area	GREEN	Protected Open Space	GREEN
SAC	GREEN	Historic Park/Garden	GREEN	Mineral Safeguarding Area	AMBER
Ramsar	GREEN	Scheduled Ancient Monument	GREEN	Waste Consultation Zone	GREEN
SSSI	GREEN	Historic Battlefields	GREEN	Physical Constraints	
SINC	GREEN	Listed Building	GREEN	Flood Zone 2 and 3	GREEN
LNR	GREEN	Policy Constraints		Other Considerations	
NNR	GREEN	Countryside (MTRA4)	AMBER	Archaeology	GREEN
Ancient Woodland	GREEN	Settlement Gap (CP18)	GREEN	Accessibility	AMBER
TPO	GREEN	AQMA	GREEN	Landscape	GREEN
Initial high level assessment		The site is deemed as deliverable/developable .			
Availability (legal/ownership issues)			The site is promoted by the landowner who has stated that the land is immediately available for development.		


Achievability (economic viability; market factors; cost factors; delivery factors)			The promoters of the site have not specified any issues regarding the viability in developing the site.			
Site Capacity			198			
Potential Density and Yield (including development type)			Given the sites location within the Countryside a density of 30 dph was applied providing a yield of 198 dwellings.			
Phasing	0 – 5 Years	198	6 – 10 Years	0	10 – 15 Years	0

Site Ref	Address	Parish/Settlement	Site Area		
WI18	Land north of Ravenswood House Hospital	Wickham	17.225 ha		
Site Description					
The site is north east of Knowle and is in agricultural use. Access is via Knowle Road. There are residential land uses to the south and west. The North Fareham SDA is to the east and there is woodland to the north.					
Planning History					
18/01612/OUT Community led proposal to develop 200 new homes including affordable housing, with associated access, landscaping, parking and open space. Pending consideration.					
© Crown copyright and database rights. Winchester City Council 2021 OS 100019531. You are permitted to use this data solely to enable you to respond to, or interact with, the organisation that provided you with the data. You are not permitted to copy, sub-licence, distribute or sell any of this data to third parties in any form.					
Site promoters proposed use		C3 - Residential			
Suitability					
Environmental Constraints		Historical Constraints		Policy Constraints Continued	
SPA	GREEN	Conservation Area	GREEN	Protected Open Space	GREEN
SAC	GREEN	Historic Park/Garden	GREEN	Mineral Safeguarding Area	AMBER
Ramsar	GREEN	Scheduled Ancient Monument	GREEN	Waste Consultation Zone	GREEN
SSSI	GREEN	Historic Battlefields	GREEN	Physical Constraints	
SINC	AMBER	Listed Building	GREEN	Flood Zone 2 and 3	GREEN
LNR	GREEN	Policy Constraints		Other Considerations	
NNR	GREEN	Countryside (MTRA4)	AMBER	Archaeology	GREEN
Ancient Woodland	AMBER	Settlement Gap (CP18)	GREEN	Accessibility	AMBER
TPO	GREEN	AQMA	GREEN	Landscape	GREEN
Initial high level assessment		The site is deemed as deliverable/developable .			
Availability (legal/ownership issues)			The site is not owned by the promoter but they do have the consent of the		

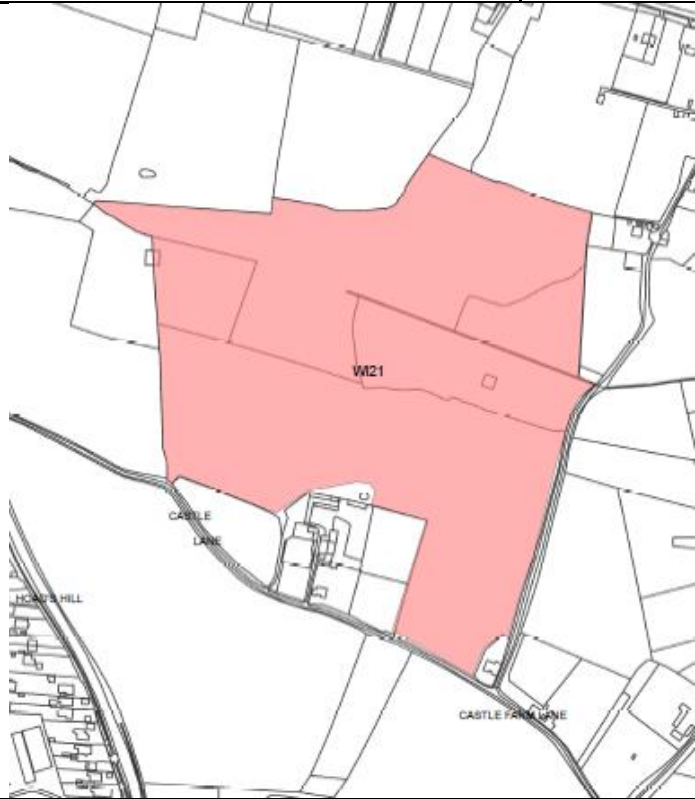
				landowner and have indicated that the site is immediately available for development.			
Achievability (economic viability; market factors; cost factors; delivery factors)				The promoters of the site have not specified any issues regarding the viability in developing the site.			
Site Capacity				258			
Potential Density and Yield (including development type)				Given the sites location within the Countryside a density of 30 dph was applied providing a yield of 258 dwellings.			
Phasing	0 – 5 Years	258	6 – 10 Years	0	10 – 15 Years	0	

Site Ref	Address	Parish/Settlement	Site Area		
WI19	Little Park Farm, Titchfield Lane, Wickham	Wickham	13.932 ha		
Site Description					
The site is west of Wickham and is in agricultural use. Access is via Titchfield Lane. There are numerous land uses surrounding the site including residential and agriculture.					
Planning History					
No planning history within the last five years.					
© Crown copyright and database rights. Winchester City Council 2021 OS 100019531. You are permitted to use this data solely to enable you to respond to, or interact with, the organisation that provided you with the data. You are not permitted to copy, sub-licence, distribute or sell any of this data to third parties in any form.					
Site promoters proposed use		C3 - Residential			
Suitability					
Environmental Constraints		Historical Constraints		Policy Constraints Continued	
SPA	GREEN	Conservation Area	GREEN	Protected Open Space	GREEN
SAC	GREEN	Historic Park/Garden	GREEN	Mineral Safeguarding Area	AMBER
Ramsar	GREEN	Scheduled Ancient Monument	GREEN	Waste Consultation Zone	GREEN
SSSI	GREEN	Historic Battlefields	GREEN	Physical Constraints	
SINC	GREEN	Listed Building	GREEN	Flood Zone 2 and 3	GREEN
LNR	GREEN	Policy Constraints		Other Considerations	
NNR	GREEN	Countryside (MTRA4)	AMBER	Archaeology	AMBER
Ancient Woodland	GREEN	Settlement Gap (CP18)	GREEN	Accessibility	AMBER
TPO	AMBER	AQMA	GREEN	Landscape	GREEN
Initial high level assessment		The site is deemed as deliverable/developable .			
Availability (legal/ownership issues)			The site is promoted by the landowner who has stated that the land is immediately available for development.		


Achievability (economic viability; market factors; cost factors; delivery factors)			The promoters of the site have not specified any issues regarding the viability in developing the site.			
Site Capacity			209			
Potential Density and Yield (including development type)			Given the sites location within the Countryside a density of 30 dph was applied providing a yield of 209 dwellings.			
Phasing	0 – 5 Years	209	6 – 10 Years	0	10 – 15 Years	0

Site Ref	Address	Parish/Settlement	Site Area		
WI20	Land between Forest Gate and Park View, Forest Lane, Wickham Common	Wickham	0.324 ha		
Site Description					
The site is in the countryside outside the settlement of Wickham. The site forms a gap between two residential properties (to the west and east). Access is via Forest Lane.					
Planning History					
No planning history within the last five years.					
© Crown copyright and database rights. Winchester City Council 2021 OS 100019531. You are permitted to use this data solely to enable you to respond to, or interact with, the organisation that provided you with the data. You are not permitted to copy, sub-licence, distribute or sell any of this data to third parties in any form.					
Site promoters proposed use		C3 - Residential			
Suitability					
Environmental Constraints		Historical Constraints		Policy Constraints Continued	
SPA	GREEN	Conservation Area	GREEN	Protected Open Space	GREEN
SAC	GREEN	Historic Park/Garden	GREEN	Mineral Safeguarding Area	GREEN
Ramsar	GREEN	Scheduled Ancient Monument	GREEN	Waste Consultation Zone	GREEN
SSSI	GREEN	Historic Battlefields	GREEN	Physical Constraints	
SINC	GREEN	Listed Building	GREEN	Flood Zone 2 and 3	GREEN
LNR	GREEN	Policy Constraints		Other Considerations	
NNR	GREEN	Countryside (MTRA4)	AMBER	Archaeology	GREEN
Ancient Woodland	GREEN	Settlement Gap (CP18)	GREEN	Accessibility	AMBER
TPO	GREEN	AQMA	GREEN	Landscape	GREEN

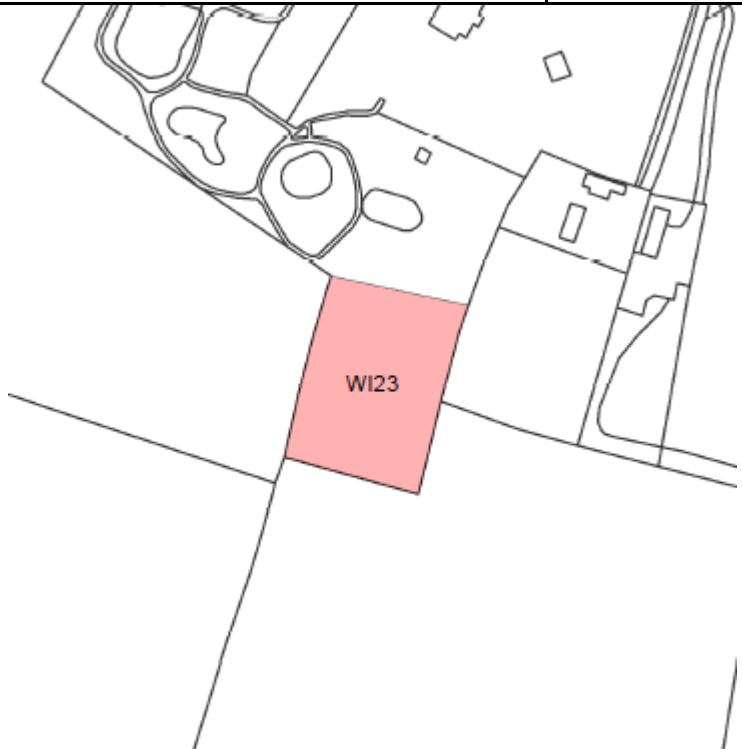
Initial high level assessment		The site is deemed as deliverable/developable .					
Availability (legal/ownership issues)		The site is promoted by the landowner who has stated that the land is immediately available for development.					
Achievability (economic viability; market factors; cost factors; delivery factors)		The promoters of the site have not specified any issues regarding the viability in developing the site.					
Site Capacity		10					
Potential Density and Yield (including development type)		Given the sites location within the Countryside a density of 30 dph was applied providing a yield of 10 dwellings.					
Phasing	0 – 5 Years	10	6 – 10 Years	0	10 – 15 Years	0	

Site Ref	Address	Parish/Settlement	Site Area		
WI21	Land North of Castle Farm Lane	Wickham	16.986 ha		
Site Description					
The site is in the countryside and is in agricultural use. Access is via Castle Farm Lane. There is a cattery and residential dwelling to the south and countryside in other directions.					
Planning History					
No planning history within the last five years.					
© Crown copyright and database rights. Winchester City Council 2021 OS 100019531. You are permitted to use this data solely to enable you to respond to, or interact with, the organisation that provided you with the data. You are not permitted to copy, sub-licence, distribute or sell any of this data to third parties in any form.					
Site promoters proposed use		C3 - Residential			
Suitability					
Environmental Constraints		Historical Constraints		Policy Constraints Continued	
SPA	GREEN	Conservation Area	GREEN	Protected Open Space	GREEN
SAC	GREEN	Historic Park/Garden	GREEN	Mineral Safeguarding Area	AMBER
Ramsar	GREEN	Scheduled Ancient Monument	GREEN	Waste Consultation Zone	GREEN
SSSI	GREEN	Historic Battlefields	GREEN	Physical Constraints	
SINC	GREEN	Listed Building	GREEN	Flood Zone 2 and 3	GREEN
LNR	GREEN	Policy Constraints		Other Considerations	
NNR	GREEN	Countryside (MTRA4)	AMBER	Archaeology	GREEN
Ancient Woodland	GREEN	Settlement Gap (CP18)	GREEN	Accessibility	AMBER
TPO	AMBER	AQMA	GREEN	Landscape	AMBER
Initial high level assessment		The site is deemed as deliverable/developable .			

Availability (legal/ownership issues)				The site is not owned by the promoter but they do have the consent of the landowner and have indicated that the site is immediately available for development.			
Achievability (economic viability; market factors; cost factors; delivery factors)				The promoters of the site have not specified any issues regarding the viability in developing the site.			
Site Capacity				255			
Potential Density and Yield (including development type)				Given the sites location within the Countryside a density of 30 dph was applied providing a yield of 255 dwellings.			
Phasing	0 – 5 Years	255	6 – 10 Years		0	10 – 15 Years	0

Site Ref	Address	Parish/Settlement	Site Area		
WI22	Land adjacent to Moorhill, Fontley Rd	Wickham	0.410 ha		
Site Description					
The site is in the countryside and is in use as a residential garden. Access is via Fontley Rd. Surrounding land use is residential (to the north), and countryside (to the east, south and west).					
Planning History					
No planning history within the last five years.					
© Crown copyright and database rights. Winchester City Council 2021 OS 100019531. You are permitted to use this data solely to enable you to respond to, or interact with, the organisation that provided you with the data. You are not permitted to copy, sub-licence, distribute or sell any of this data to third parties in any form.					
Site promoters proposed use		C3 - Residential			
Suitability					
Environmental Constraints		Historical Constraints		Policy Constraints Continued	
SPA	GREEN	Conservation Area	GREEN	Protected Open Space	GREEN
SAC	GREEN	Historic Park/Garden	GREEN	Mineral Safeguarding Area	GREEN
Ramsar	GREEN	Scheduled Ancient Monument	GREEN	Waste Consultation Zone	GREEN
SSSI	GREEN	Historic Battlefields	GREEN	Physical Constraints	
SINC	AMBER	Listed Building	GREEN	Flood Zone 2 and 3	GREEN
LNR	GREEN	Policy Constraints		Other Considerations	
NNR	GREEN	Countryside (MTRA4)	AMBER	Archaeology	GREEN
Ancient Woodland	GREEN	Settlement Gap (CP18)	AMBER	Accessibility	AMBER
TPO	GREEN	AQMA	GREEN	Landscape	GREEN
Initial high level assessment		The site is deemed as deliverable/developable .			
Availability (legal/ownership issues)			The site is promoted by the landowner who has stated that the land is immediately available for development.		

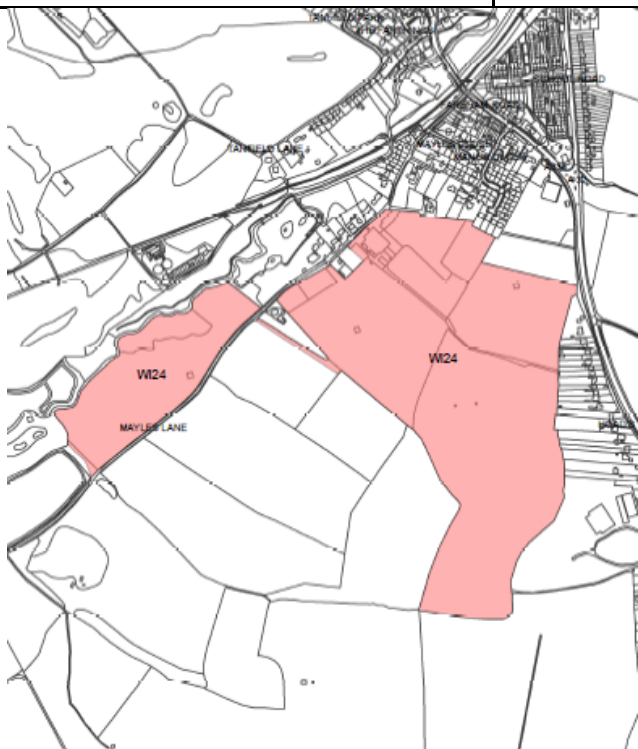
Achievability (economic viability; market factors; cost factors; delivery factors)			The promoters of the site have not specified any issues regarding the viability in developing the site.			
Site Capacity			11			
Potential Density and Yield (including development type)			Given the sites location within the Countryside a density of 30 dph was applied providing a yield of 11 dwellings.			
Phasing	0 – 5 Years	11	6 – 10 Years	0	10 – 15 Years	0

Site Ref	Address	Parish/Settlement	Site Area
WI23	Land at the Old Rectory, Southwick Road, Wickham	Wickham	0.280 ha
Site Description			
The site is in the countryside and forms part of the Old Rectory (to the north) and is surrounded by agriculture to the south, west and east).			
Planning History			
No planning history within the last five years.			


© Crown copyright and database rights. Winchester City Council 2021 OS 100019531. You are permitted to use this data solely to enable you to respond to, or interact with, the organisation that provided you with the data. You are not permitted to copy, sub-licence, distribute or sell any of this data to third parties in any form.

Site promoters proposed use		C3 - Residential			
Suitability					
Environmental Constraints		Historical Constraints		Policy Constraints Continued	
SPA	GREEN	Conservation Area	GREEN	Protected Open Space	GREEN
SAC	GREEN	Historic Park/Garden	GREEN	Mineral Safeguarding Area	GREEN
Ramsar	GREEN	Scheduled Ancient Monument	GREEN	Waste Consultation Zone	GREEN
SSSI	GREEN	Historic Battlefields	GREEN	Physical Constraints	
SINC	GREEN	Listed Building	GREEN	Flood Zone 2 and 3	GREEN
LNR	GREEN	Policy Constraints		Other Considerations	
NNR	GREEN	Countryside (MTRA4)	AMBER	Archaeology	AMBER
Ancient Woodland	GREEN	Settlement Gap (CP18)	GREEN	Accessibility	GREEN
TPO	GREEN	AQMA	GREEN	Landscape	GREEN

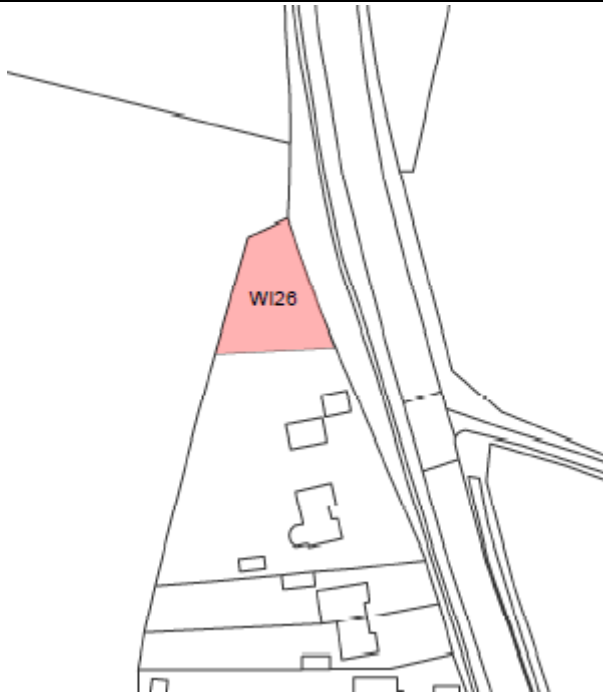
Initial high level assessment		The site is deemed as deliverable/developable .					
Availability (legal/ownership issues)			The site is promoted by the landowner who has stated that the land is immediately available for development.				
Achievability (economic viability; market factors; cost factors; delivery factors)			The promoters of the site have not specified any issues regarding the viability in developing the site.				
Site Capacity			8				
Potential Density and Yield (including development type)			Given the sites location within the Countryside a density of 30 dph was applied providing a yield of 8 dwellings.				
Phasing	0 – 5 Years	8	6 – 10 Years	0	10 – 15 Years	0	

Site Ref	Address	Parish/Settlement	Site Area		
WI24	Mayles Farm, Mayles Lane, Wickham,	Wickham	31.694 ha		
Site Description					
The site is in the countryside and is bounded by agriculture to the south and residential land use to the north.					
Planning History					
No planning history within the last five years.					
© Crown copyright and database rights. Winchester City Council 2021 OS 100019531. You are permitted to use this data solely to enable you to respond to, or interact with, the organisation that provided you with the data. You are not permitted to copy, sub-licence, distribute or sell any of this data to third parties in any form.					
Site promoters proposed use		C3 - Residential			
Suitability					
Environmental Constraints		Historical Constraints		Policy Constraints Continued	
SPA	GREEN	Conservation Area	GREEN	Protected Open Space	GREEN
SAC	GREEN	Historic Park/Garden	GREEN	Mineral Safeguarding Area	AMBER
Ramsar	GREEN	Scheduled Ancient Monument	GREEN	Waste Consultation Zone	GREEN
SSSI	GREEN	Historic Battlefields	GREEN	Physical Constraints	
SINC	AMBER	Listed Building	GREEN	Flood Zone 2 and 3	GREEN
LNR	GREEN	Policy Constraints		Other Considerations	
NNR	GREEN	Countryside (MTRA4)	AMBER	Archaeology	GREEN
Ancient Woodland	AMBER	Settlement Gap (CP18)	GREEN	Accessibility	GREEN
TPO	GREEN	AQMA	GREEN	Landscape	AMBER
Initial high level assessment		The site is deemed as deliverable/developable .			
Availability (legal/ownership issues)			The site is promoted by the landowner who has stated that the land is immediately available for development.		

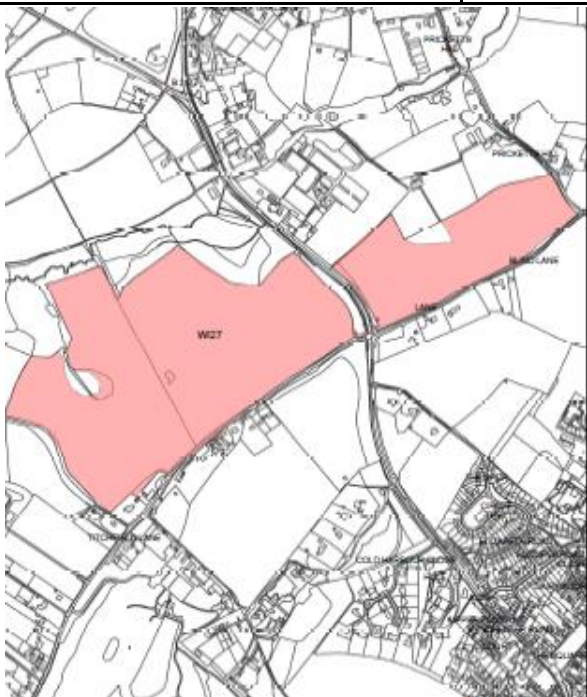
Achievability (economic viability; market factors; cost factors; delivery factors)			The promoters of the site have not specified any issues regarding the viability in developing the site.			
Site Capacity			475			
Potential Density and Yield (including development type)			Given the sites location within the Countryside a density of 30 dph was applied providing a yield of 475 dwellings.			
Phasing	0 – 5 Years	475	6 – 10 Years	0	10 – 15 Years	0

Site Ref	Address	Parish/Settlement	Site Area		
WI25	Land to the South East side of Game Lodge, Forest Lane, Wickham, Hampshire, PO17 5DN	Wickham	0.09 ha		
Site Description					
The site is in the countryside and is currently a grass field (agriculture). There is residential development to the east and west, a road to the north and equestrian paddocks to the south.					
Planning History					
There is no planning history within the last five years.					
© Crown copyright and database rights. Winchester City Council 2021 OS 100019531. You are permitted to use this data solely to enable you to respond to, or interact with, the organisation that provided you with the data. You are not permitted to copy, sub-licence, distribute or sell any of this data to third parties in any form.					
Site promoters proposed use		C3 - Residential			
Suitability					
Environmental Constraints		Historical Constraints		Policy Constraints Continued	
SPA	GREEN	Conservation Area	GREEN	Protected Open Space	GREEN
SAC	GREEN	Historic Park/Garden	GREEN	Mineral Safeguarding Area	AMBER
Ramsar	GREEN	Scheduled Ancient Monument	GREEN	Waste Consultation Zone	GREEN
SSSI	GREEN	Historic Battlefields	GREEN	Physical Constraints	
SINC	AMBER	Listed Building	GREEN	Flood Zone 2 and 3	GREEN
LNR	GREEN	Policy Constraints		Other Considerations	
NNR	GREEN	Countryside (MTRA4)	AMBER	Archaeology	GREEN
Ancient Woodland	GREEN	Settlement Gap (CP18)	GREEN	Accessibility	AMBER
TPO	GREEN	AQMA	GREEN	Landscape	GREEN

Initial high level assessment		The site is deemed as deliverable/developable .					
Availability (legal/ownership issues)			The site is promoted by the landowner who has stated that the land is immediately available for development.				
Achievability (economic viability; market factors; cost factors; delivery factors)			The promoters of the site have not specified any issues regarding the viability in developing the site.				
Site Capacity			3				
Potential Density and Yield (including development type)			Given the sites location within the Countryside a density of 30 dph was applied providing a yield of 3 dwellings.				
Phasing	0 – 5 Years	0	6 – 10 Years	0	10 – 15 Years	0	

Site Ref	Address	Parish/Settlement	Site Area		
WI26	The Glen, Hoads Hill, Wickham, PO17 5BX	Wickham	0.1 ha		
Site Description					
The site is in the countryside and currently forms part of a residential garden. It is has residential to the south, agricultural land to the west and north and a road to the eastern boundary.					
Planning History					
18/02468/HOU - Conversion of Outbuilding into annexe, ancillary use to main house - Permitted 17th December 2018; 20/02732/HOU - Replace fron entrance porch - Permitted 9th February 2021					
© Crown copyright and database rights. Winchester City Council 2021 OS 100019531. You are permitted to use this data solely to enable you to respond to, or interact with, the organisation that provided you with the data. You are not permitted to copy, sub-licence, distribute or sell any of this data to third parties in any form.					
Site promoters proposed use		C3 - Residential			
Suitability					
Environmental Constraints		Historical Constraints		Policy Constraints Continued	
SPA	GREEN	Conservation Area	GREEN	Protected Open Space	AMBER
SAC	GREEN	Historic Park/Garden	GREEN	Mineral Safeguarding Area	AMBER
Ramsar	GREEN	Scheduled Ancient Monument	GREEN	Waste Consultation Zone	GREEN
SSSI	GREEN	Historic Battlefields	GREEN	Physical Constraints	
SINC	GREEN	Listed Building	GREEN	Flood Zone 2 and 3	GREEN
LNR	GREEN	Policy Constraints		Other Considerations	
NNR	GREEN	Countryside (MTRA4)	AMBER	Archaeology	White
Ancient Woodland	GREEN	Settlement Gap (CP18)	GREEN	Accessibility	GREEN
TPO	GREEN	AQMA	GREEN	Landscape	GREEN
Initial high level assessment		The site is deemed as deliverable/developable .			
Availability (legal/ownership issues)			The site is promoted by the landowner who has stated that the land is immediately available for development.		

Achievability (economic viability; market factors; cost factors; delivery factors)			The promoters of the site have not specified any issues regarding the viability in developing the site.			
Site Capacity			3			
Potential Density and Yield (including development type)			Given the sites location within the Countryside a density of 30 dph was applied providing a yield of 3 dwellings.			
Phasing	0 – 5 Years	3	6 – 10 Years	0	10 – 15 Years	0

Site Ref	Address	Parish/Settlement	Site Area		
WI27	Land at Titchfield Lane and Land at Mill Lane, Wickham	Wickham	35.85 ha		
Site Description					
The site is in the countryside and is currently in agricultural use. It has a road to the south eastern boundary. It is surrounded by other agricultural land.					
Planning History					
There is no planning history within the last five years.					
© Crown copyright and database rights. Winchester City Council 2021 OS 100019531. You are permitted to use this data solely to enable you to respond to, or interact with, the organisation that provided you with the data. You are not permitted to copy, sub-licence, distribute or sell any of this data to third parties in any form.					
Site promoters proposed use		C3 - Residential			
Suitability					
Environmental Constraints		Historical Constraints		Policy Constraints Continued	
SPA	GREEN	Conservation Area	GREEN	Protected Open Space	GREEN
SAC	GREEN	Historic Park/Garden	GREEN	Mineral Safeguarding Area	GREEN
Ramsar	GREEN	Scheduled Ancient Monument	GREEN	Waste Consultation Zone	GREEN
SSSI	GREEN	Historic Battlefields	GREEN	Physical Constraints	
SINC	GREEN	Listed Building	GREEN	Flood Zone 2 and 3	GREEN
LNR	GREEN	Policy Constraints		Other Considerations	
NNR	GREEN	Countryside (MTRA4)	AMBER	Archaeology	G/A
Ancient Woodland	AMBER	Settlement Gap (CP18)	GREEN	Accessibility	AMBER
TPO	GREEN	AQMA	GREEN	Landscape	AMBER
Initial high level assessment		The site is deemed as deliverable/developable .			
Availability (legal/ownership issues)			The site is promoted by the landowner who has stated that the land is immediately available for development.		

Achievability (economic viability; market factors; cost factors; delivery factors)			The promoters of the site have not specified any issues regarding the viability in developing the site.			
Site Capacity			538			
Potential Density and Yield (including development type)			Given the sites location within the Countryside a density of 30 dph was applied providing a yield of 538 dwellings.			
Phasing	0 – 5 Years	538	6 – 10 Years	0	10 – 15 Years	0