



## **DRAFT PORTFOLIO HOLDER DECISION NOTICE**

### **PROPOSED INDIVIDUAL DECISION BY THE PORTFOLIO HOLDER FOR PLANNING AND TRANSPORT**

### **TOPIC – PROPOSED TRAFFIC REGULATION ORDER – REVISION OF PERMIT HOLDERS WAITING RESTRICTIONS IN WINCHESTER IN ZONES B, N, Q, R, W & X AND INTRODUCTION OF NEW PERMIT HOLDERS ONLY BAYS IN HYDE STREET AND ST PETER STREET**

#### **PROCEDURAL INFORMATION**

The Access to Information Procedure Rules – Part 4, Section 22 of the Council's Constitution provides for a decision to be made by an individual member of Cabinet.

In accordance with the Procedure Rules, the City Secretary and Solicitor, the Chief Executive and the Director of Finance are consulted together with Chairman and Vice Chairman of the Principal Scrutiny Committee and all Members of the relevant Scrutiny Panel (individual Ward Members are consulted separately where appropriate). In addition, all Members are notified.

Five or more of these consulted Members can require that the matter be referred to Cabinet for determination.

**If you wish to make representation on this proposed Decision please contact the relevant Portfolio Holder and the following Committee Administrator by 5.00pm on Monday 14 May 2007.**

#### **Contact Officers:**

**Case Officer:** Neville Crisp, Tel: 01962 848 484, Email: [ncrisp@winchester.gov.uk](mailto:ncrisp@winchester.gov.uk)

#### **Committee Administrator:**

Frances Maloney, Tel: 01962 848 155, Email: [fmaloney@winchester.gov.uk](mailto:fmaloney@winchester.gov.uk)

#### **SUMMARY**

- It is proposed to change the times of existing permit holders waiting restrictions in Cathedral View, Canute Road, Highcliffe Road, St Catherines Road, Water Lane, Durngate Terrace, Lawn Street (South Spur), Lawn Street (North Spur), Wharf Hill, Gladstone Street, Newburgh Street, Sussex Street and Tower Street as detailed on the attached schedules from the current restriction of "Permit Holders Only 8am to 6pm Monday to Saturday" to revised times of "Permit Holders Only 8am to 10pm Monday to Saturday".
- It is also proposed to introduce two new areas of "Permit Holders Only 8am to 10pm Monday to Saturday" restrictions in Hyde Street and St Peter Street as detailed on the attached schedules.
- The changes have been requested by residents and Local Councillors in the respective Wards to help alleviate parking problems.

- The proposal is in keeping with the Corporate Priorities in its attempt to improve traffic management, road safety and the environment.
- 5 letters of objections and one letter of support to the proposal as advertised were received in relation to the proposed parking bay in Hyde Street.
- No objections were received in relation to the other sites included in the proposal.
- The cost of the proposal will be funded through the Traffic Management Agency Agreement with Hampshire County Council. There will be no additional enforcement costs.
- A copy of a plans showing the location of the proposal are attached.
- A copy of the proposed schedule and a statement of reasons is attached.
- A copy of the proposal notice is attached.
- A summary of the letters of objection is attached. Full details have previously been copied to the portfolio Holder and the Ward Councillors. In consideration of the objections and further to additional correspondence with the St Bartholomew Ward Members it has been agreed to withdraw the proposed parking bay in Hyde Street.

#### **PROPOSED DECISION**

- It is recommended to revise the existing waiting restrictions in Cathedral View, Canute Road, Highcliffe Road, St Catherines Road, Water Lane, Durngate Terrace, Lawn Street (South Spur), Lawn Street (North Spur), Wharf Hill, Gladstone Street, Newburgh Street, Sussex Street and Tower Street to "Permit Holders Only 8am to 10pm Monday to Saturday" as advertised and the City Secretary and Solicitor be authorised to make the necessary order.
- It is recommended to withdraw the proposal to introduce "Permit Holders Only 8am to 10pm Monday to Saturday" in Hyde Street.
- It is recommended to introduce "Permit Holders Only 8am to 10pm Monday to Saturday" as advertised in St Peter Street and the City Secretary and Solicitor be authorised to make the necessary order

#### **REASON FOR THE PROPOSED DECISION AND OTHER ALTERNATIVE OPTIONS CONSIDERED AND REJECTED**

See Summary.

#### **FURTHER ALTERNATIVE OPTIONS CONSIDERED AND REJECTED FOLLOWING PUBLICATION OF THE DRAFT PORTFOLIO HOLDER DECISION NOTICE**

None.

#### **DECLARATION OF INTERESTS BY THE DECISION MAKER OR A MEMBER OR OFFICER CONSULTED**

None.

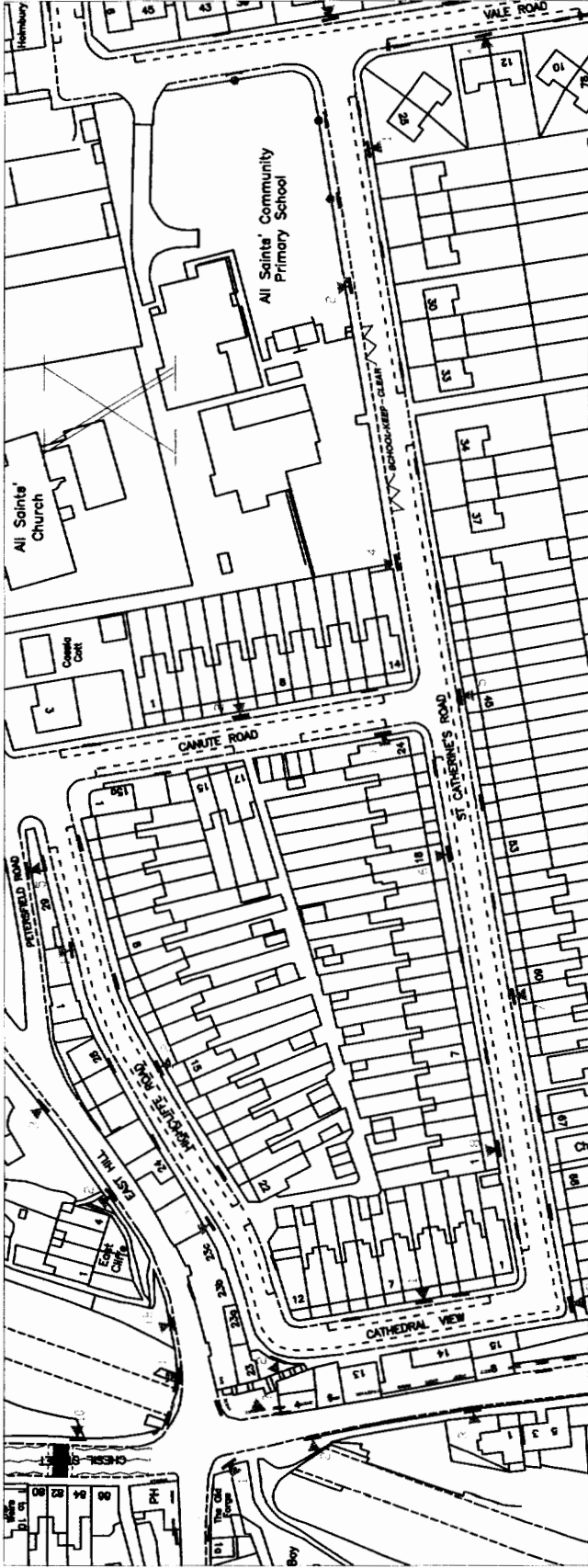
**DISPENSATION GRANTED BY THE STANDARDS COMMITTEE**

N/A.

**Approved by: (signature)**

**Date of Decision**

**Councillor Wood – Portfolio Holder for Planning and Transport**



EXISTING:- PERMIT HOLDERS ONLY 8am TO 6pm MONDAY TO SATURDAY



PROPOSED:- PERMIT HOLDERS ONLY 8am TO 10pm MONDAY TO SATURDAY



--- PERMIT HOLDERS ONLY 8:00am TO 6:00pm MONDAY TO SATURDAY.  
 ..... PERMIT HOLDERS ONLY 8:00am TO 10:00pm MONDAY TO SATURDAY.

No.	Description	Date	Drawn



**Winchester**  
City Council

DEVELOPMENT SERVICES

ENGINEERING

City Offices  
Colebrook Street  
Winchester,  
SO23 9LJ.

© Winchester City Council

Project: TRAFFIC MANAGEMENT  
PERMANENT  
TRAFFIC ORDERS

Title: PROPOSED PERMIT HOLDERS ONLY  
8am TO 10pm MONDAY TO SATURDAY  
CATHEDRAL VIEW, CANUTE ROAD,  
ST CATHERINE'S ROAD, HIGHCLIFFE ROAD  
WINCHESTER

Scale:	NTS	Date:	JANUARY 2007
Drawn:	AJE	Checked:	
DRG. No.:	810402/61/001		



--- PERMIT HOLDERS ONLY 8.00am TO 6.00pm MONDAY TO SATURDAY.  
 ●●●● PERMIT HOLDERS ONLY 8.00am TO 10.00pm MONDAY TO SATURDAY.

No.	Description	Date	Drawn



**Winchester**  
City Council

DEVELOPMENT SERVICES

ENGINEERING

City Offices  
Colebrook Street  
Winchester,  
SO23 9LJ

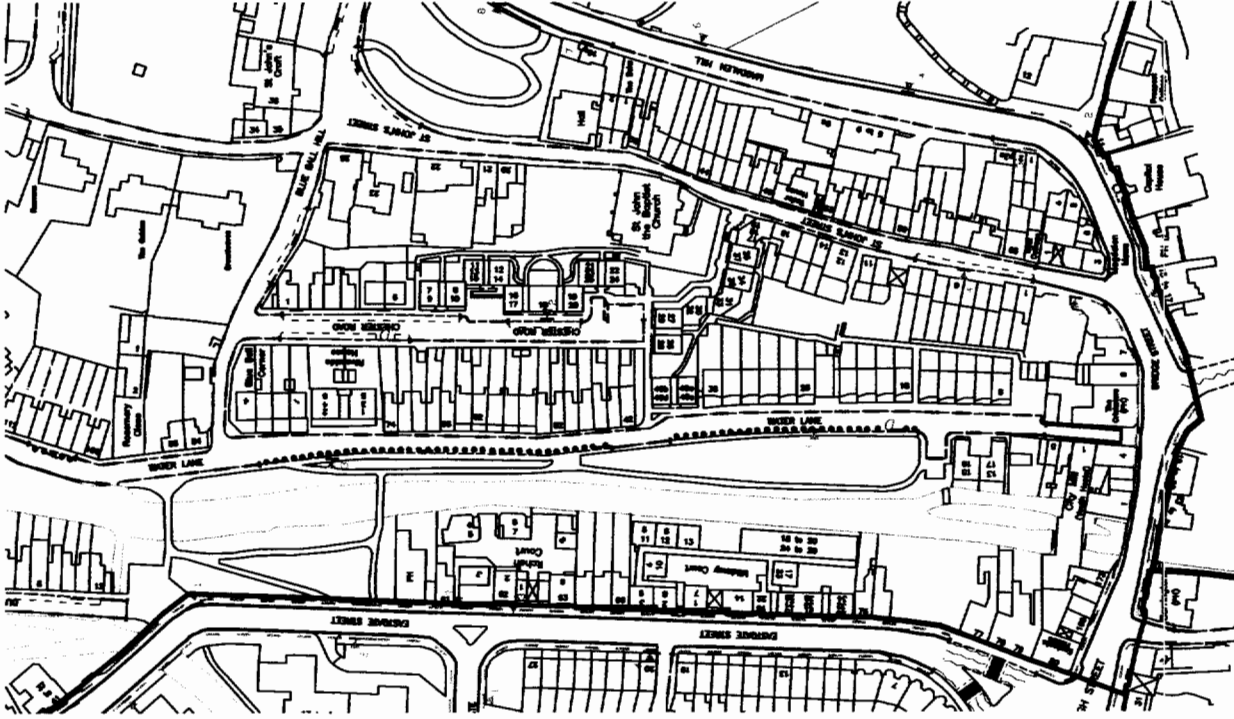
© Winchester City Council

Project: TRAFFIC MANAGEMENT  
PERMANENT  
TRAFFIC ORDERS

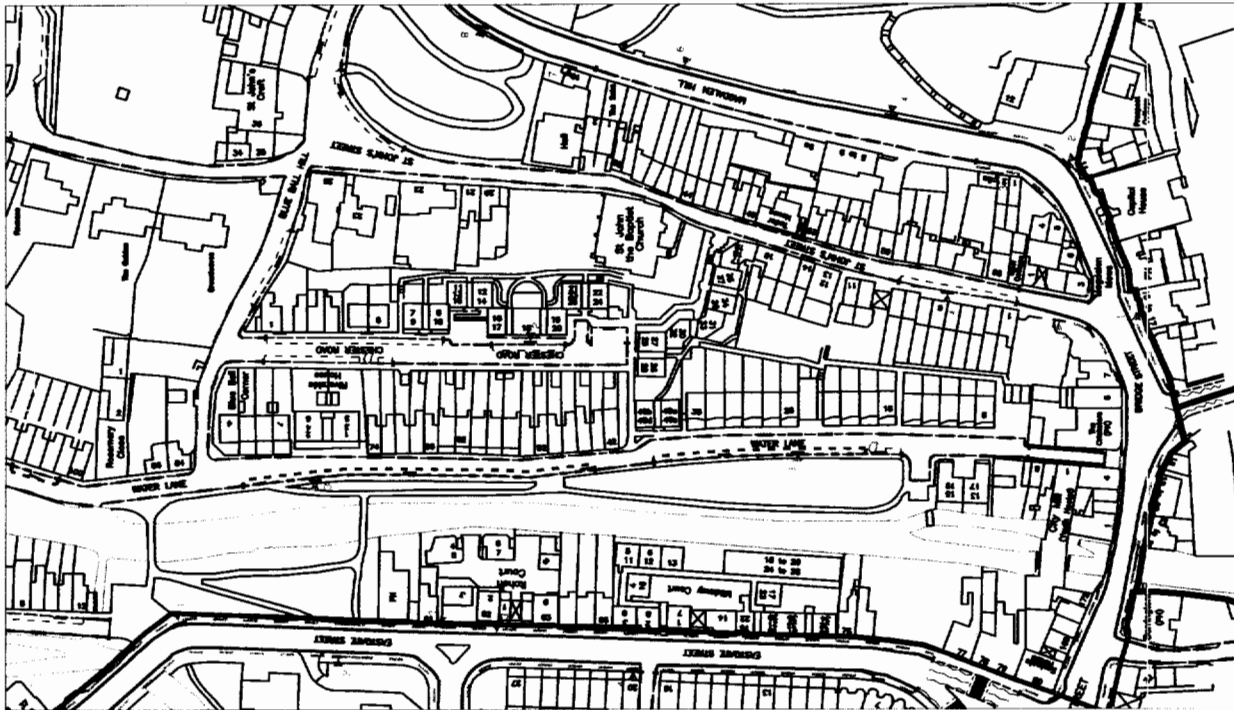
Title: PROPOSED PERMIT HOLDERS ONLY  
8am TO 10pm MONDAY TO SATURDAY  
WATER LANE  
WINCHESTER

Scale: NTS	Date: JANUARY 2007
Drawn: A-JE	Checked:

DRG. No. 810402/91/001



**PROPOSED:- PERMIT HOLDERS ONLY  
8am TO 10pm MONDAY TO SATURDAY**

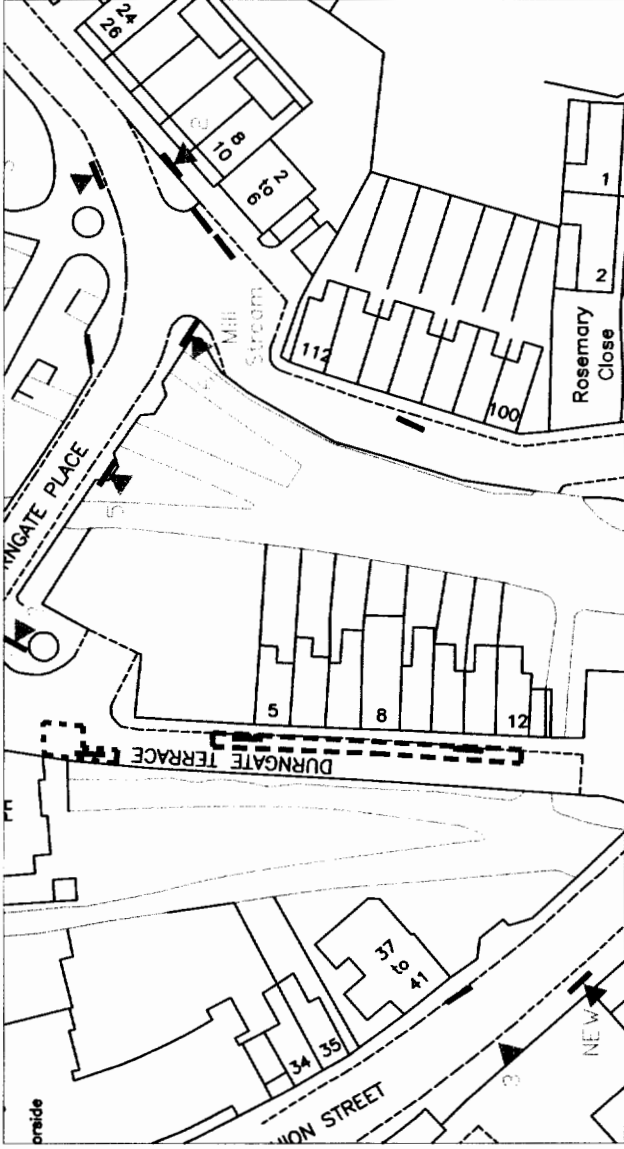


**EXISTING:- PERMIT HOLDERS ONLY  
8am TO 6pm MONDAY TO SATURDAY**

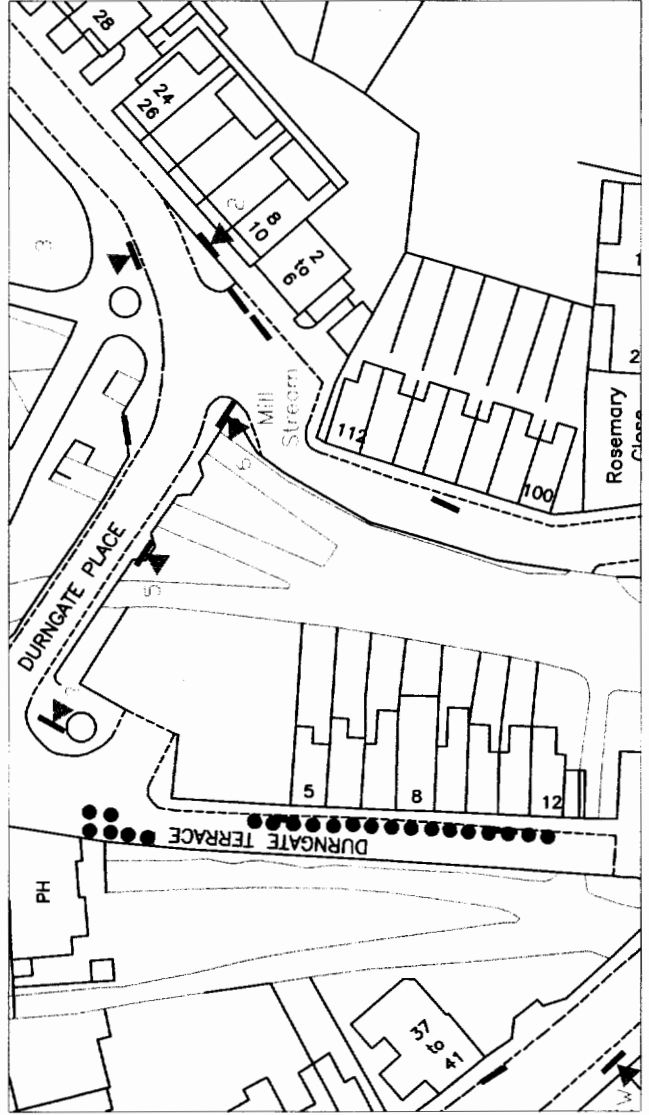


--- PERMIT HOLDERS ONLY 8.00am TO 6.00pm MONDAY TO SATURDAY.

●●●●● PERMIT HOLDERS ONLY 8.00am TO 10.00pm MONDAY TO SATURDAY.



EXISTING:- PERMIT HOLDERS ONLY 8am TO 6pm MONDAY TO SATURDAY



PROPOSED:- PERMIT HOLDERS ONLY 8am TO 10pm MONDAY TO SATURDAY



**Winchester**  
City Council

DEVELOPMENT SERVICES

ENGINEERING

City Offices  
Colebrook Street  
Winchester,  
SO23 9LJ.

© Winchester City Council

Project: TRAFFIC MANAGEMENT  
PERMANENT  
TRAFFIC ORDERS

Title: PROPOSED PERMIT HOLDERS ONLY  
8am TO 10pm MONDAY TO SATURDAY  
DURNGATE TERRACE, WINCHESTER

Scale: NTS Date: JANUARY 2007

Drawn: AJE Checked:

DRG. No. 910402/81/001



----- PERMIT HOLDERS ONLY 8:00am TO 6:00pm MONDAY TO SATURDAY  
 ●●●●● PERMIT HOLDERS ONLY 8:00am TO 10:00pm MONDAY TO SATURDAY

NO.	DESCRIPTION	DATE	BY



**Winchester**  
City Council

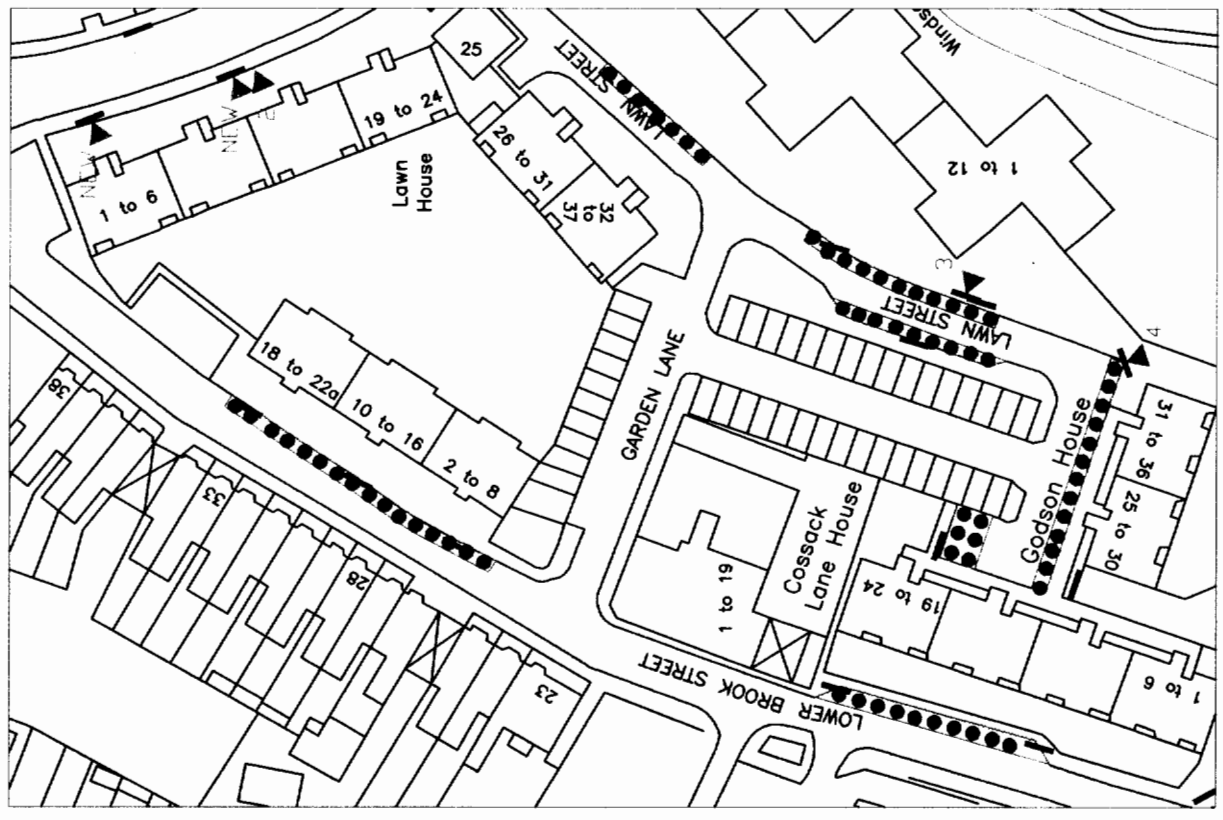
DEVELOPMENT SERVICES  
 ENGINEERING  
 City Offices  
 Colebrook Street  
 Winchester,  
 SO23 8LJ

© Winchester City Council

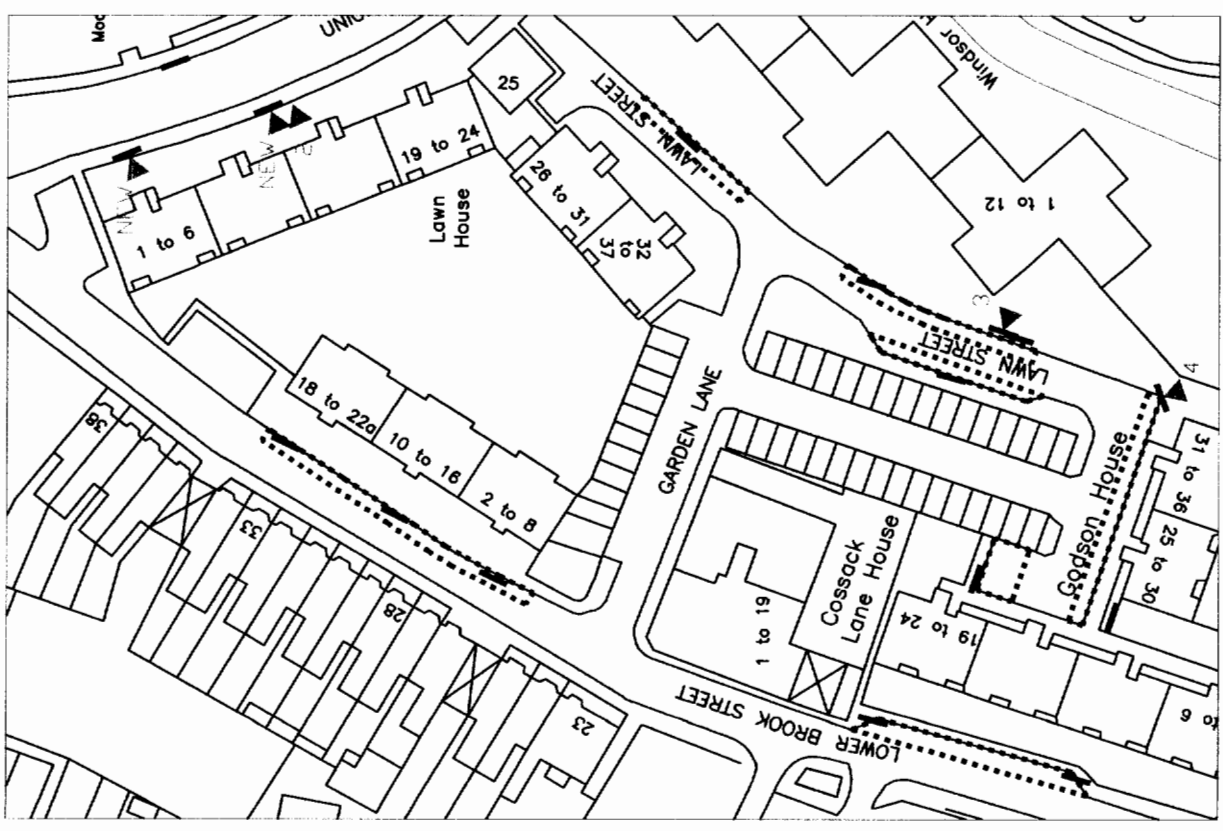
Project: TRAFFIC MANAGEMENT  
 PERMANENT  
 TRAFFIC ORDERS

Title: PROPOSED PERMIT HOLDERS ONLY  
 8am TO 10pm MONDAY TO SATURDAY  
 LAWN STREET, WINCHESTER

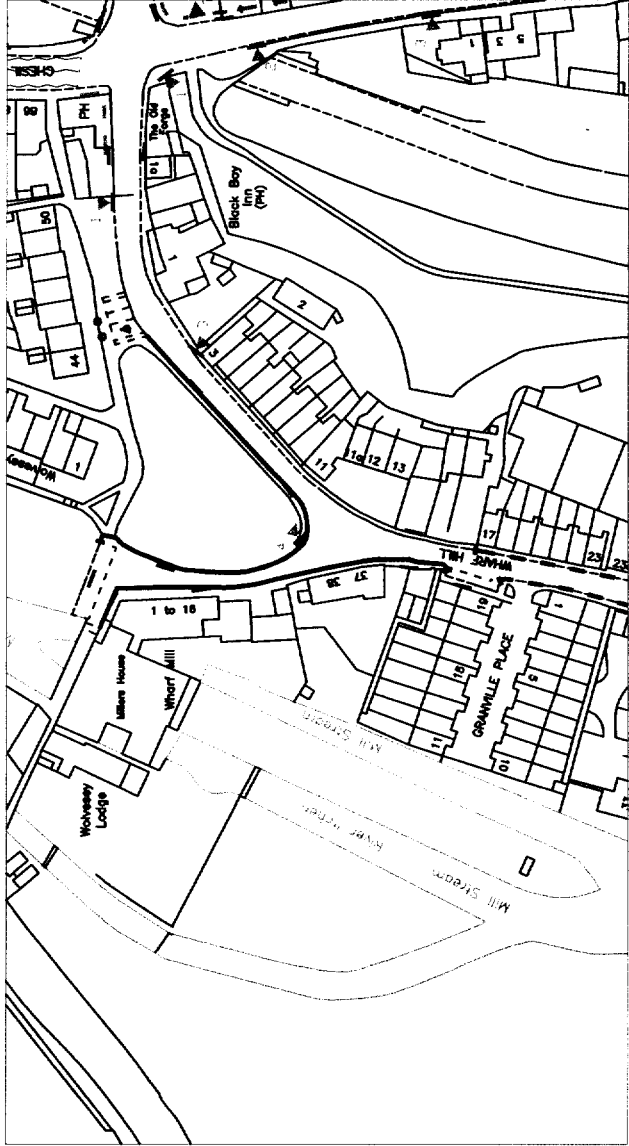
Scale:	NTS	Date:	JANUARY 2007
Drawn:	AJE	Checked:	
DRG. No.	810-402/81/001		



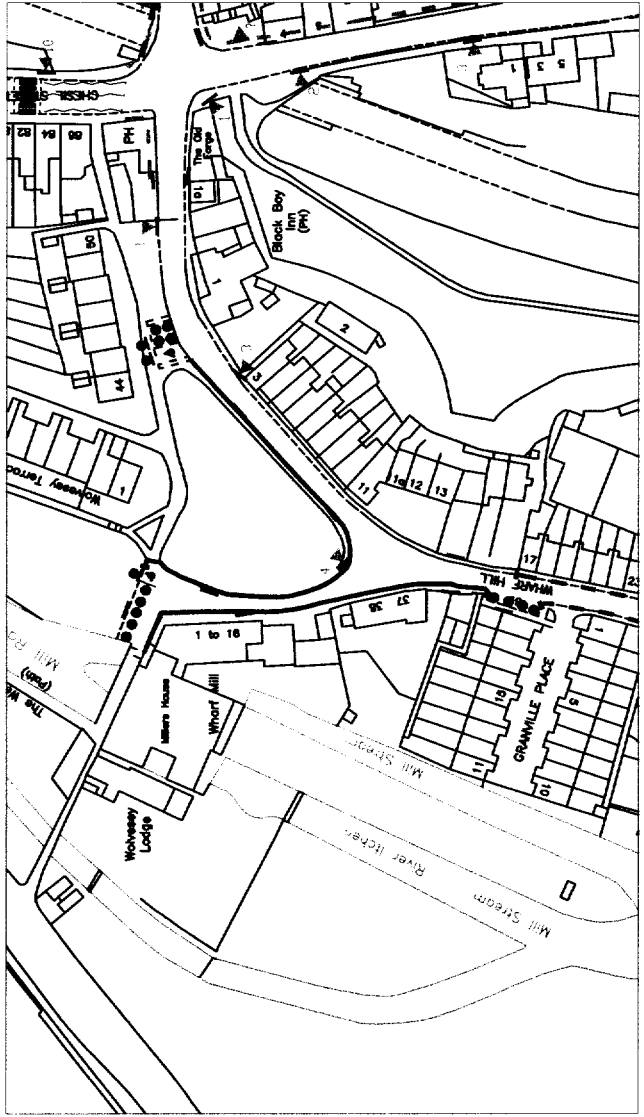
**PROPOSED:- PERMIT HOLDERS ONLY  
 8am TO 10pm MONDAY TO SATURDAY**



**EXISTING:- PERMIT HOLDERS ONLY  
 8am TO 6pm MONDAY TO SATURDAY**



**EXISTING:- PERMIT HOLDERS ONLY 8am TO 6pm MONDAY TO SATURDAY**



**PROPOSED:- PERMIT HOLDERS ONLY 8am TO 10pm MONDAY TO SATURDAY**



- PERMIT HOLDERS ONLY 8.00am TO 6.00pm MONDAY TO SATURDAY.
- PERMIT HOLDERS ONLY 8.00am TO 10.00pm MONDAY TO SATURDAY.

NO.	DESCRIPTION	DATE	BY



**Winchester**  
City Council

DEVELOPMENT SERVICES  
ENGINEERING

City Offices  
Colebrook Street  
Winchester,  
SO23 9LJ.

© Winchester City Council

Project: TRAFFIC MANAGEMENT  
PERMANENT  
TRAFFIC ORDERS

Title: PROPOSED PERMIT HOLDERS ONLY  
8am TO 10pm MONDAY TO SATURDAY  
WHARF HILL, WINCHESTER

Scale:	NTS	Date:	JANUARY 2007
Drawn:	AJE	Checked:	
DRG. No.	810402/84/001		





----- PERMIT HOLDERS ONLY 8.00am TO 6.00pm MONDAY TO SATURDAY.  
 ●●●●● PERMIT HOLDERS ONLY 8.00am TO 10.00pm MONDAY TO SATURDAY.

Scale:	NTS	Date:	JANUARY 2007
Drawn:	AJE	Checked:	
DRG. No.	810402/95/001		



**Winchester**  
City Council

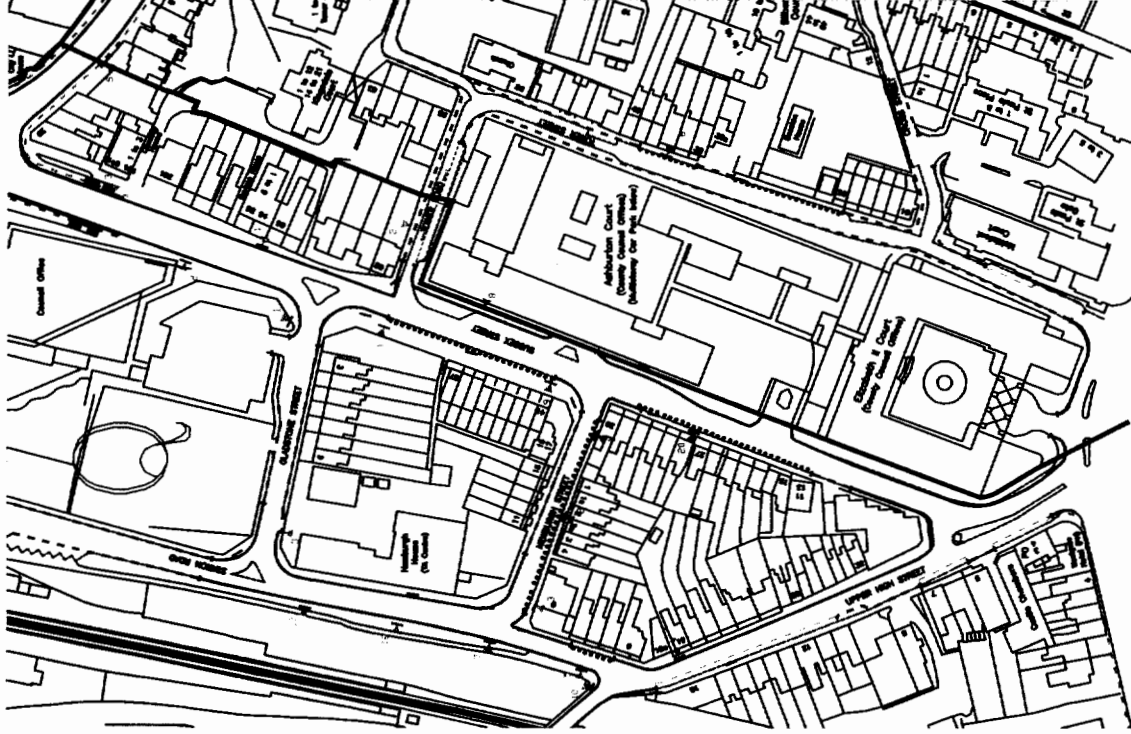
DEVELOPMENT SERVICES  
ENGINEERING

City Offices  
Colbrook Street  
Winchester,  
SO23 9LJ.

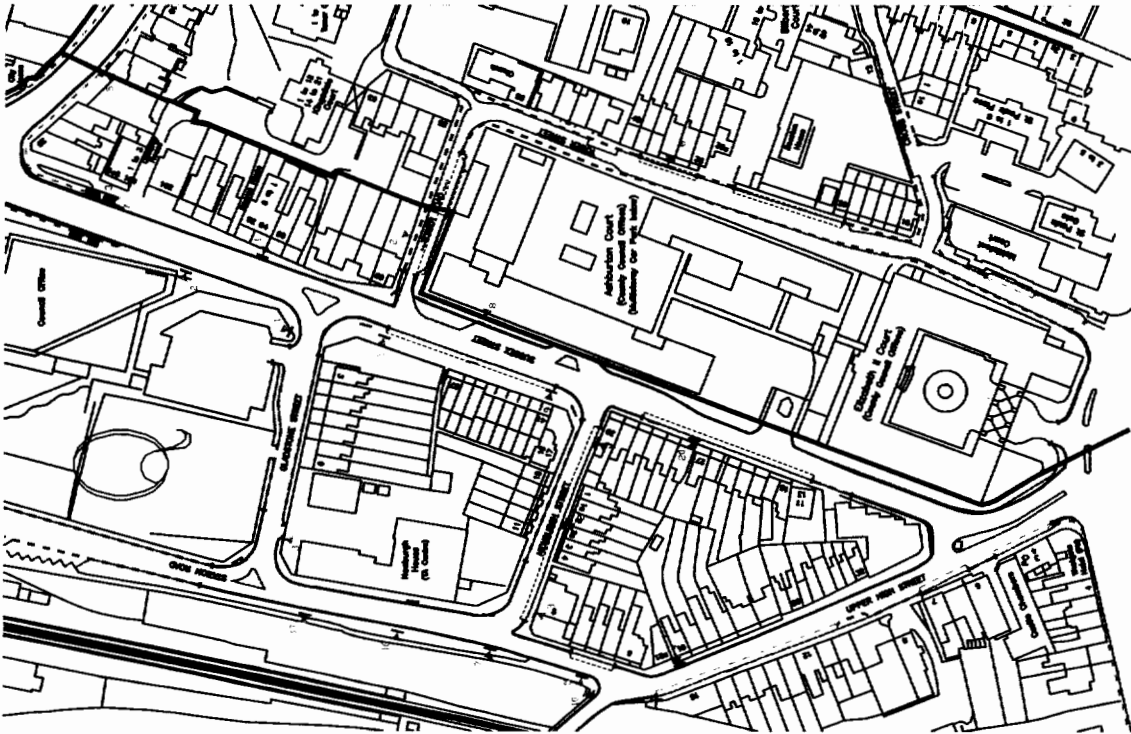
© Winchester City Council

Project: TRAFFIC MANAGEMENT  
PERMANENT  
TRAFFIC ORDERS

Title: PROPOSED PERMIT HOLDERS ONLY  
8am TO 10pm MONDAY TO SATURDAY  
SUSSEX STREET AREA, WINCHESTER



**PROPOSED:- PERMIT HOLDERS ONLY  
8am TO 10pm MONDAY TO SATURDAY**



**EXISTING:- PERMIT HOLDERS ONLY  
8am TO 6pm MONDAY TO SATURDAY**

**PROPOSED VARIATION TO:-**

HAMPSHIRE COUNTY COUNCIL

ROAD TRAFFIC REGULATION ACT 1984

THE HAMPSHIRE (VARIOUS ROADS, WINCHESTER)

(PARKING PLACES AND RESTRICTION OF WAITING)

(CONTROLLED ZONE) ORDER 2002

INTRODUCTION OF PERMIT HOLDERS ONLY PARKING BAYS 8AM TO 10PM MON TO  
SAT

**STATEMENT OF REASONS FOR REVISION:-**

On traffic management grounds to maximise on-street parking provision for residents.

**EXISTING ITEMS TO BE REPLACED****SCHEDULE I Pt II**

Permit Holders Only 8am to 6pm Monday to Saturday

<u>Road Name</u>	<u>Side</u>	<u>Description</u>	<u>Zone</u>
CATHEDRAL VIEW	EAST	BETWEEN A POINT 9.1 METRES NORTH OF ITS JUNCTION WITH ST CATHERINES ROAD AND A POINT 40 METRES SOUTH OF ITS JUNCTION WITH HIGHCLIFF ROAD.	X
CATHEDRAL VIEW	WEST	BETWEEN ITS JUNCTION WITH ST CATHERINES ROAD AND ITS JUNCTION WITH HIGHCLIFF ROAD FOR A DISTANCE OF 60.0 METRES.	X

<u>Road Name</u>	<u>Side</u>	<u>Description</u>	<u>Zone</u>
CANUTE ROAD	EAST	BETWEEN A POINT 9.0 METRES NORTH OF ITS JUNCTION WITH ST CATHERINES ROAD AND A POINT 12.2 METRES SOUTH OF ITS JUNCTION WITH PETERSFIELD ROAD	X
CANUTE ROAD	WEST	BETWEEN A POINT 9.1 METRES NORTH OF ITS JUNCTION WITH ST CATHERINES ROAD AND A POINT 30.0 METRES NORTH OF THAT JUNCTION	X
CANUTE ROAD	WEST	BETWEEN A POINT 9.3 METRES NORTH-WEST OF ITS JUNCTION WITH HIGHCLIFFE ROAD AND A POINT 40.0 METRES SOUTH OF THAT JUNCTION	X

<u>Road Name</u>	<u>Side</u>	<u>Description</u>	<u>Zone</u>
HIGHCLIFFE ROAD	NORTH	BETWEEN ITS JUNCTION WITH CATHEDRAL VIEW AND A POINT 8.3 METRES SOUTH-WEST OF ITS JUNCTION WITH PETERSFIELD ROAD.	X
HIGHCLIFFE ROAD	SOUTH	BETWEEN A POINT 31.5 METRES NORTH-WEST OF ITS JUNCTION WITH CATHEDRAL VIEW AND A POINT 10.2 METRES SOUTH-WEST OF ITS JUNCTION WITH CANUTE ROAD.	X

<u>Road Name</u>	<u>Side</u>	<u>Description</u>	<u>Zone</u>
ST CATHERINES ROAD	SOUTH	BETWEEN ITS JUNCTION WITH CATHEDRAL VIEW AND A POINT 91.8 METRES WEST OF ITS JUNCTIONS WITH VALE ROAD	X
ST CATHERINES ROAD	NORTH	BETWEEN A POINT 8.9 METRES WESTS OF ITS JUNCTION WITH CANUTE ROAD AND A POINT 9.0 METRES EAST OF ITS JUNCTION WITH CATHEDRAL VIEW.	X

**PROPOSED****SCHEDULE I Pt X**

Permit Holders Only 8am to 10pm Monday to Saturday

<u>Road Name</u>	<u>Side</u>	<u>Description</u>	<u>Zone</u>
CATHEDRAL VIEW	EAST	BETWEEN A POINT 9.1 METRES NORTH OF ITS JUNCTION WITH ST CATHERINES ROAD AND A POINT 40 METRES SOUTH OF ITS JUNCTION WITH HIGHCLIFF ROAD.	X

CATHEDRAL VIEW	WEST	BETWEEN ITS JUNCTION WITH ST CATHERINES ROAD AND ITS JUNCTION WITH HIGHCLIFF ROAD FOR A DISTANCE OF 60.0 METRES.	X
----------------	------	--	---

<u>Road Name</u>	<u>Side</u>	<u>Description</u>	<u>Zone</u>
------------------	-------------	--------------------	-------------

CANUTE ROAD	EAST	BETWEEN A POINT 9.0 METRES NORTH OF ITS JUNCTION WITH ST CATHERINES ROAD AND A POINT 12.2 METRES SOUTH OF ITS JUNCTION WITH PETERSFIELD ROAD	X
-------------	------	--	---

CANUTE ROAD	WEST	BETWEEN A POINT 9.1 METRES NORTH OF ITS JUNCTION WITH ST CATHERINES ROAD AND A POINT 30.0 METRES NORTH OF THAT JUNCTION	X
-------------	------	---	---

CANUTE ROAD	WEST	BETWEEN A POINT 9.3 METRES NORTH-WEST OF ITS JUNCTION WITH HIGHCLIFFE ROAD AND A POINT 40.0 METRES SOUTH OF THAT JUNCTION	X
-------------	------	---	---

<u>Road Name</u>	<u>Side</u>	<u>Description</u>	<u>Zone</u>
------------------	-------------	--------------------	-------------

HIGHCLIFFE ROAD	NORTH	BETWEEN ITS JUNCTION WITH CATHEDRAL VIEW AND A POINT 8.3 METRES SOUTH-WEST OF ITS JUNCTION WITH PETERSFIELD ROAD.	X
-----------------	-------	---	---

HIGHCLIFFE ROAD	SOUTH	BETWEEN A POINT 31.5 METRES NORTH-WEST OF ITS JUNCTION WITH CATHEDRAL VIEW AND A POINT 10.2 METRES SOUTH-WEST OF ITS JUNCTION WITH CANUTE ROAD.	X
-----------------	-------	---	---

<u>Road Name</u>	<u>Side</u>	<u>Description</u>	<u>Zone</u>
------------------	-------------	--------------------	-------------

ST CATHERINES ROAD	SOUTH	BETWEEN ITS JUNCTION WITH CATHEDRAL VIEW AND A POINT 91.8 METRES WEST OF ITS JUNCTIONS WITH VALE ROAD	X
--------------------	-------	---	---

ST CATHERINES ROAD	NORTH	BETWEEN A POINT 8.9 METRES WESTS OF ITS JUNCTION WITH CANUTE ROAD AND A POINT 9.0 METRES EAST OF ITS JUNCTION WITH CATHEDRAL VIEW.	X
--------------------	-------	--	---

## **EXISTING ITEMS TO BE REPLACED**

### SCHEDULE I Pt II

Permit Holders Only 8am to 6pm Monday to Saturday

<u>Road Name</u>	<u>Side</u>	<u>Description</u>	<u>Zone</u>
WATER LANE	EAST	BETWEEN A POINT 39.2 METRES SOUTH-WEST OF ITS JUNCTION WITH WALES STREET AND A POINT 43.5 METRES NORTH OF ITS JUNCTION WITH BLUE BULL HILL.	B
WATER LANE	WEST	BETWEEN A POINT 102.2 METRES SOUTH OF ITS JUNCTION WITH DURNGATE PLACE AND A POINT 209.4 METRES SOUTH OF THAT JUNCTION	B
WATER LANE	WEST	BETWEEN A POINT 227.4 METRES SOUTH OF ITS JUNCTION WITH DURNGATE PLACE AND A POINT 303.4 METRES SOUTH OF THAT JUNCTION	B

## **PROPOSED**

### SCHEDULE I Pt X

Permit Holders Only 8am to 10pm Monday to Saturday

<u>Road Name</u>	<u>Side</u>	<u>Description</u>	<u>Zone</u>
WATER LANE	EAST	BETWEEN A POINT 39.2 METRES SOUTH-WEST OF ITS JUNCTION WITH WALES STREET AND A POINT 43.5 METRES NORTH OF ITS JUNCTION WITH BLUE BULL HILL.	B
WATER LANE	WEST	BETWEEN A POINT 102.2 METRES SOUTH OF ITS JUNCTION WITH DURNGATE PLACE AND A POINT 209.4 METRES SOUTH OF THAT JUNCTION	B
WATER LANE	WEST	BETWEEN A POINT 227.4 METRES SOUTH OF ITS JUNCTION WITH DURNGATE PLACE AND A POINT 303.4 METRES SOUTH OF THAT JUNCTION	B

**EXISTING ITEMS TO BE REPLACED****SCHEDULE I Pt II**

Permit Holders Only 8am to 6pm Monday to Saturday

<u>Road Name</u>	<u>Side</u>	<u>Description</u>	<u>Zone</u>
DURNGATE TERRACE	EAST	BETWEEN A POINT 48.1 METRES SOUTH OF ITS JUNCTION WITH DURNGATE PLACE AND A POINT 88.2 METRES SOUTH OF THAT JUNCTION.	B
DURNGATE TERRACE	WEST	BETWEEN A POINT 20.3 METRES SOUTH OF ITS JUNCTION WITH NORTH WALLS AND A POINT 25.0 METRES SOUTH OF THAT JUNCTION.	B

**PROPOSED****SCHEDULE I Pt X**

Permit Holders Only 8am to 10pm Monday to Saturday

<u>Road Name</u>	<u>Side</u>	<u>Description</u>	<u>Zone</u>
DURNGATE TERRACE	EAST	BETWEEN A POINT 48.1 METRES SOUTH OF ITS JUNCTION WITH DURNGATE PLACE AND A POINT 88.2 METRES SOUTH OF THAT JUNCTION.	B
DURNGATE TERRACE	WEST	BETWEEN A POINT 20.3 METRES SOUTH OF ITS JUNCTION WITH NORTH WALLS AND A POINT 25.0 METRES SOUTH OF THAT JUNCTION.	B

**EXISTING ITEMS TO BE REPLACED**

**SCHEDULE I Pt II**

Permit Holders Only 8am to 6pm Monday to Saturday

<u>Road Name</u>	<u>Side</u>	<u>Description</u>	<u>Zone</u>
LAWN STREET NORTH SPUR	EAST	BETWEEN A POINT 70.9 METRES NORTH AND EAST OF ITS SOUTHERLY JUNCTION WITH GARDEN LANE AND A POINT 89.6 METRES NORTH OF THAT JUNCTION	N
LAWN STREET SOUTH SPUR	EAST	BETWEEN A POINT 105.8 METRES NORTH AND EAST OF ITS NORTHERLY JUNCTION WITH GARDEN LANE AND A POINT 134.3 METRES SOUTH-EAST OF THAT JUNCTION	N
LAWN STREET SOUTH SPUR	SOUTH- WEST	BETWEEN A POINT 80.5 METRES SOUTH OF ITS SOUTHERLY JUNCTION WITH GARDEN LANE AND A POINT 128.0 METRES SOUTH-WEST OF THAT JUNCTION	N
LAWN STREET SOUTH SPUR	WEST	BETWEEN A POINT 14.2 METRES SOUTH OF ITS SOUTHERLY JUNCTION WITH GARDEN LANE AND A POINT 36.7 METRES SOUTH OF THAT JUNCTION	N

**PROPOSED**

**SCHEDULE I Pt X**

Permit Holders Only 8am to 10pm Monday to Saturday

<u>Road Name</u>	<u>Side</u>	<u>Description</u>	<u>Zone</u>
LAWN STREET NORTH SPUR	EAST	BETWEEN A POINT 70.9 METRES NORTH AND EAST OF ITS SOUTHERLY JUNCTION WITH GARDEN LANE AND A POINT 89.6 METRES NORTH OF THAT JUNCTION	N
LAWN STREET SOUTH SPUR	EAST	BETWEEN A POINT 105.8 METRES NORTH AND EAST OF ITS NORTHERLY JUNCTION WITH GARDEN LANE AND A POINT 134.3 METRES SOUTH-EAST OF THAT JUNCTION	N
LAWN STREET SOUTH SPUR	SOUTH- WEST	BETWEEN A POINT 80.5 METRES SOUTH OF ITS SOUTHERLY JUNCTION WITH GARDEN LANE AND A POINT 128.0 METRES SOUTH-WEST OF THAT JUNCTION	N
LAWN STREET SOUTH SPUR	WEST	BETWEEN A POINT 14.2 METRES SOUTH OF ITS SOUTHERLY JUNCTION WITH GARDEN LANE AND A POINT 36.7 METRES SOUTH OF THAT JUNCTION	N



**EXISTING ITEMS TO BE REPLACED****SCHEDULE I Pt VII**

Echelon Parking Permit Holders Only 8am to 6pm Monday to Saturday

<u>Road Name</u>	<u>Side</u>	<u>Description</u>	<u>Zone</u>
WHARF HILL	NORTH- WEST	BETWEEN A POINT 52.5 METRES WEST OF ITS JUNCTION WITH CHESIL STREET AND A POINT 55.5 METRES WEST OF THAT JUNCTION	W
WHARF HILL	NORTH- WEST	BETWEEN A POINT 47.7 METRES WEST OF ITS JUNCTION WITH CHESIL STREET AND A POINT 52.5 METRES WEST OF THAT JUNCTION	W
WHARF HILL	NORTH- EAST	BETWEEN A POINT 49.7 METRES NORTH- WEST OF ITS JUNCTION WITH WHARF HILL AND A POINT 66.9 METRES NORTH- WEST OF THAT JUNCTION	W

**PROPOSED****SCHEDULE I Pt XVIII**

Echelon Parking Permit Holders Only 8am to 10pm Monday to Saturday

<u>Road Name</u>	<u>Side</u>	<u>Description</u>	<u>Zone</u>
WHARF HILL	NORTH- WEST	BETWEEN A POINT 52.5 METRES WEST OF ITS JUNCTION WITH CHESIL STREET AND A POINT 55.5 METRES WEST OF THAT JUNCTION	W
WHARF HILL	NORTH- WEST	BETWEEN A POINT 47.7 METRES WEST OF ITS JUNCTION WITH CHESIL STREET AND A POINT 52.5 METRES WEST OF THAT JUNCTION	W
WHARF HILL	NORTH- EAST	BETWEEN A POINT 49.7 METRES NORTH- WEST OF ITS JUNCTION WITH WHARF HILL AND A POINT 66.9 METRES NORTH- WEST OF THAT JUNCTION	W

## EXISTING ITEMS TO BE REPLACED

### SCHEDULE I Pt II

Permit Holders Only 8am to 6pm Monday to Saturday

<u>Road Name</u>	<u>Side</u>	<u>Description</u>	<u>Zone</u>
NEWBURGH STREET	EAST	BETWEEN A POINT 13.2 METRES NORTH-EAST OF ITS JUNCTION WITH UPPER HIGH STREET AND A POINT 27.3 METRES NORTH-EAST OF THAT JUNCTION	Q
NEWBURGH STREET	SOUTH	BETWEEN A POINT 9.1 METRES WEST OF ITS JUNCTION WITH SUSSEX STREET AND A POINT 57.2 METRES WEST OF THAT JUNCTION	Q

<u>Road Name</u>	<u>Side</u>	<u>Description</u>	<u>Zone</u>
TOWER STREET	EAST	BETWEEN A POINT 25.3 METRES NORTH-EAST OF ITS JUNCTION WITH CROSS STREET AND A POINT 61.9 METRES NORTH-EAST OF THAT JUNCTION.	R
TOWER STREET	EAST	BETWEEN A POINT 73.9 METRES NORTH-EAST OF ITS JUNCTION WITH CROSS STREET AND A POINT 94.1 METRES NORTH-EAST OF THAT JUNCTION.	R

<u>Road Name</u>	<u>Side</u>	<u>Description</u>	<u>Zone</u>
SUSSEX STREET	WEST	BETWEEN A POINT 41.8 METRES NORTH-EAST OF ITS JUNCTION WITH UPPER HIGH STREET AND A POINT 14.3 METRES SOUTH-WEST OF ITS JUNCTION WITH NEWBURGH STREET	Q
SUSSEX STREET	WEST	BETWEEN A POINT 11.9 METRES NORTH-EAST OF ITS JUNCTION WITH NEWBURGH STREET AND A POINT 16.9 METRES SOUTH-WEST OF ITS JUNCTION WITH GLADSTONE STREET	Q

**PROPOSED**

**SCHEDULE I Pt X**

Permit Holders Only 8am to 10pm Monday to Saturday

<u>Road Name</u>	<u>Side</u>	<u>Description</u>	<u>Zone</u>
NEWBURGH STREET	EAST	BETWEEN A POINT 13.2 METRES NORTH-EAST OF ITS JUNCTION WITH UPPER HIGH STREET AND A POINT 27.3 METRES NORTH-EAST OF THAT JUNCTION	Q

NEWBURGH STREET	SOUTH	BETWEEN A POINT 9.1 METRES WEST OF ITS JUNCTION WITH SUSSEX STREET AND A POINT 57.2 METRES WEST OF THAT JUNCTION	Q
-----------------	-------	--	---

<u>Road Name</u>	<u>Side</u>	<u>Description</u>	<u>Zone</u>
TOWER STREET	EAST	BETWEEN A POINT 25.3 METRES NORTH-EAST OF ITS JUNCTION WITH CROSS STREET AND A POINT 61.9 METRES NORTH-EAST OF THAT JUNCTION.	R

TOWER STREET	EAST	BETWEEN A POINT 73.9 METRES NORTH-EAST OF ITS JUNCTION WITH CROSS STREET AND A POINT 94.1 METRES NORTH-EAST OF THAT JUNCTION.	R
--------------	------	---	---

<u>Road Name</u>	<u>Side</u>	<u>Description</u>	<u>Zone</u>
SUSSEX STREET	WEST	BETWEEN A POINT 41.8 METRES NORTH-EAST OF ITS JUNCTION WITH UPPER HIGH STREET AND A POINT 14.3 METRES SOUTH-WEST OF ITS JUNCTION WITH NEWBURGH STREET	Q

SUSSEX STREET	WEST	BETWEEN A POINT 11.9 METRES NORTH-EAST OF ITS JUNCTION WITH NEWBURGH STREET AND A POINT 16.9 METRES SOUTH-WEST OF ITS JUNCTION WITH GLADSTONE STREET	Q
---------------	------	--	---

REVISION OF TIMES OF PERMIT HOLDERS WAITING RESTRICTIONS IN  
WINCHESTER IN ZONES B,N,Q,R,W & X AND INTRODUCTION OF NEW PERMIT  
HOLDERS ONLY BAYS IN HYDE STREET AND ST PETER STREET

Winchester City Council on behalf of Hampshire County Council proposes making a traffic regulation order the effect of which will be to extend the time of the existing permit holders only parking restrictions in the undermentioned streets from the current 8am to 6pm to 8am until 10pm on Mondays to Saturdays. The proposed order will also introduce Permit Holders only parking bays in Hyde Street and St Peter Street.

Details are as follows:-

Permit Holders Only 8am to 10pm Monday to Saturday

<u>Road Name</u>	<u>Side</u>	<u>Description</u>	<u>Zone</u>
Cathedral View	Both	All of the existing parking bays for Permit Holders only.	X
Canute Road	Both	" ditto "	X
Highcliffe Road	Both	" ditto "	X
St Catherine's Road	North	" ditto "	X
Water Lane	Both	" ditto "	B
Durngate Terrace	Both	" ditto "	B
Lawn Street(South Spur)	Both	" ditto "	N
Lawn Street (North Spur)	Both	" ditto "	N
Wharf Hill	Both	" ditto "	W
Gladstone Street	Both	" ditto "	Q
Newburgh Street	North	" ditto "	Q
Sussex Street	West	" ditto "	Q
Tower Street	Both	" ditto "	R
Hyde Street	East	Between a point 14.7 metres south of its junction with King Alfred Place for a distance of 27 metres south of that junction.	L
St Peter Street	East	Between a point 16 metres south of its junction with North Walls for a distance of 39.5 metres south of that junction.	X

**FURTHER DETAILS:** A copy of this notice, the proposed order, a map showing the location and effect of the proposal, a statement of reasons and the order to be varied may be inspected during usual office hours at the City Offices, Colebrook Street, Winchester.

**OBJECTIONS:** All objections and other representations in respect of this proposal must be sent in writing to the undersigned by 30th March 2007.

All objections must state the grounds on which they are made.

**TITLE:** The order, if made will be known as "The Hampshire (Various Roads, Winchester) (Parking Places and Restriction of Waiting) (Controlled Zone) Order 2002 (Variation No. 36) Order 2007.

Dated the 8th day of March 2007

S. Whetnall  
City Secretary and Solicitor  
City Offices, Colebrook Street, Winchester, SO23 9LJ

PROPOSED TRAFFIC REGULATION ORDER -  
REVISION OF PERMIT HOLDERS WAITING RESTRICTIONS IN WINCHESTER

Summary of Correspondents on Hyde Street part of proposal

<u>Objectors</u>		<u>Summary of Reason for Objection</u>
Best	40 Hyde Street	Will result in reduced visibility when exiting King Alfred Place.
Broadway	67 Hyde Street	Letter agreeing with comments from Mrs Russell.
O'Sullivan	32 Hyde Street	Will result in reduced visibility when exiting King Alfred Place. Customers parking for local shop will cause problems. Regular removals lorries nearby will create problems. Will prevent them from parking to load/unload immediately outside their property, they have no rear access. Concerned with speed and volume of vehicles that will be forced to use only one lane on their side of the road. Hyde Street wrongly itemized as Zone L.
Perkins & Barrett	68 Hyde Street	Will result in reduced visibility when exiting King Alfred Place. Motorists may obstruct the footway with opened car doors. Enforcement concerns over extended hours of proposed restriction.
Russell	31 Hyde Street	Will result in reduced visibility when exiting King Alfred Place. Will prevent them from parking to load/unload immediately outside their property, they have no rear access. Regular removals lorries nearby will create problems. Concerned with speed and volume of vehicles that will be forced to use only one lane on their side of the road. Road safety concerns, especially children.
<u>Supporters</u>		<u>Summary of Reason for Support</u>
Kayum	75 Hyde Street	Will introduce much needed additional on-street parking. Should provide a degree of traffic calming.