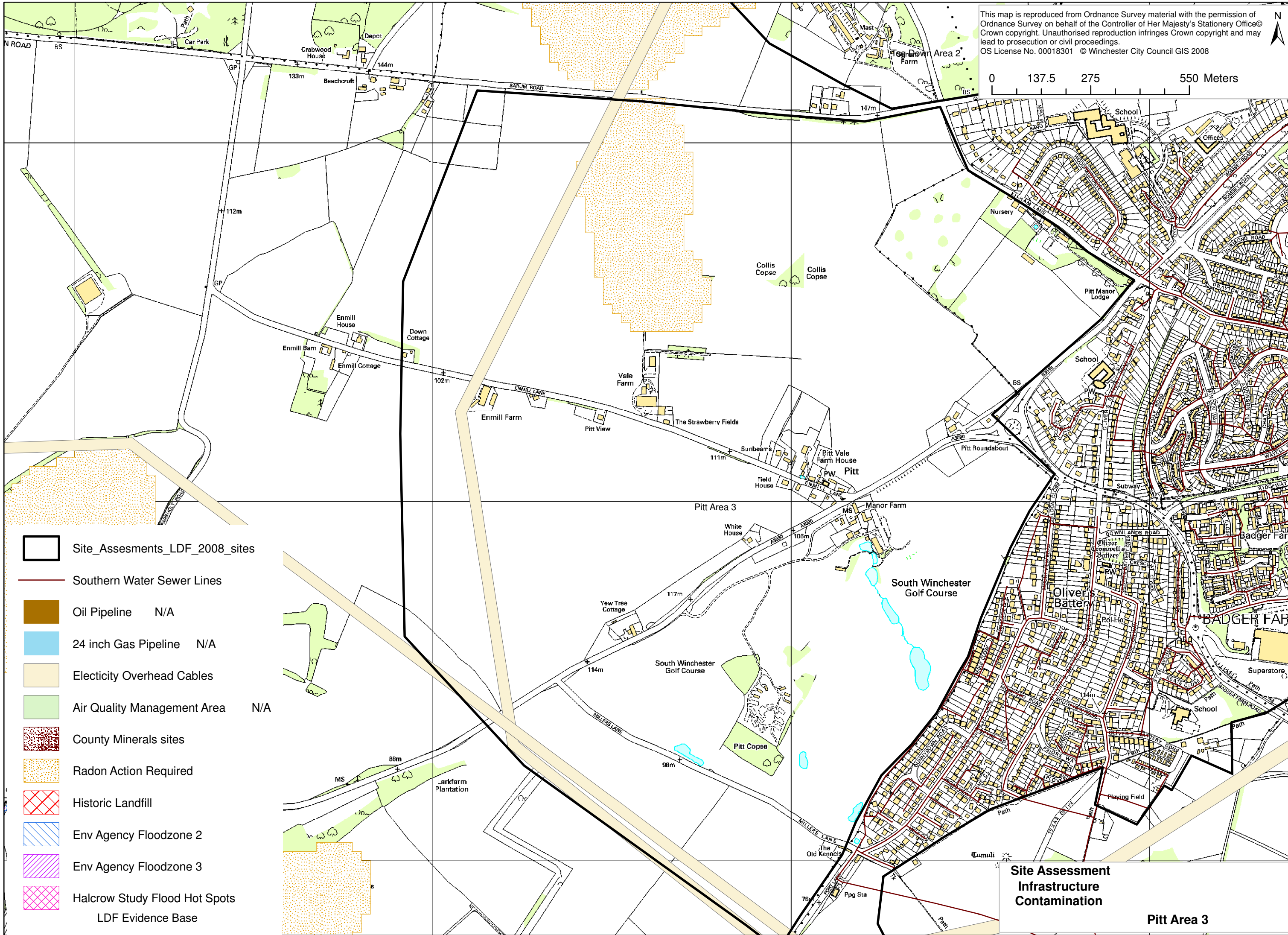






This map is reproduced from Ordnance Survey material with the permission of Ordnance Survey on behalf of the Controller of Her Majesty's Stationery Office © Crown copyright. Unauthorised reproduction infringes Crown copyright and may lead to prosecution or civil proceedings.
 OS License No. 00018301 © Winchester City Council GIS 2008



-  Site Assessments_LDF_2008_sites
 -  Southern Water Sewer Lines
 -  Oil Pipeline N/A
 -  24 inch Gas Pipeline N/A
 -  Electricity Overhead Cables
 -  Air Quality Management Area N/A
 -  County Minerals sites
 -  Radon Action Required
 -  Historic Landfill
 -  Env Agency Floodzone 2
 -  Env Agency Floodzone 3
 -  Halcrow Study Flood Hot Spots
- LDF Evidence Base

**Site Assessment
 Infrastructure
 Contamination**

Pitt Area 3