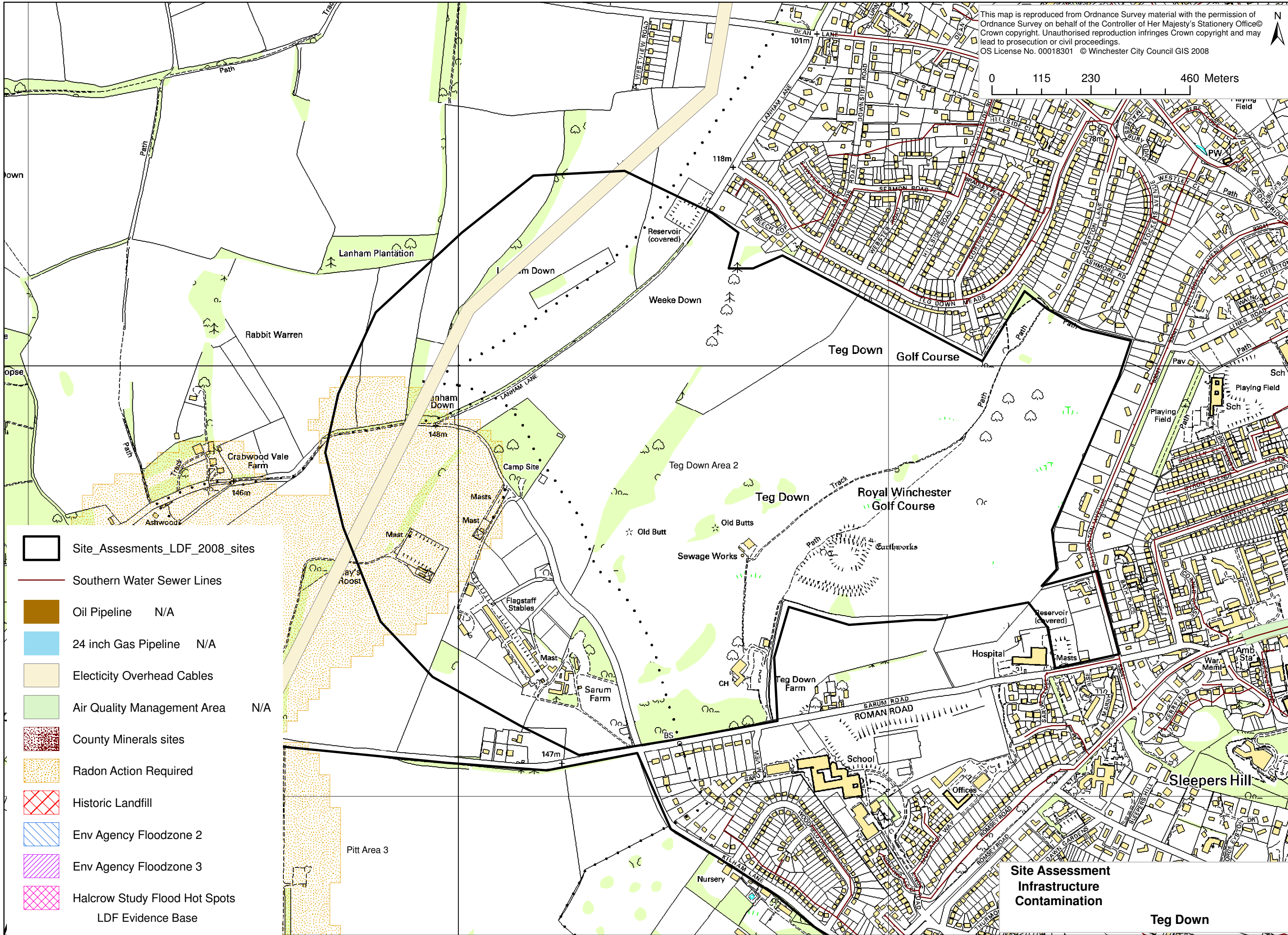















This map is reproduced from Ordnance Survey material with the permission of Ordnance Survey on behalf of the Controller of Her Majesty's Stationery Office © Crown copyright. Unauthorised reproduction infringes Crown copyright and may lead to prosecution or civil proceedings.  
 OS License No. 00018301 © Winchester City Council GIS 2008



-  Site Assesments\_LDF\_2008\_sites
-  Southern Water Sewer Lines
-  Oil Pipeline N/A
-  24 inch Gas Pipeline N/A
-  Electricity Overhead Cables
-  Air Quality Management Area N/A
-  County Minerals sites
-  Radon Action Required
-  Historic Landfill
-  Env Agency Floodzone 2
-  Env Agency Floodzone 3
-  Halcrow Study Flood Hot Spots
-  LDF Evidence Base

**Site Assessment  
 Infrastructure  
 Contamination**  
 Teg Down