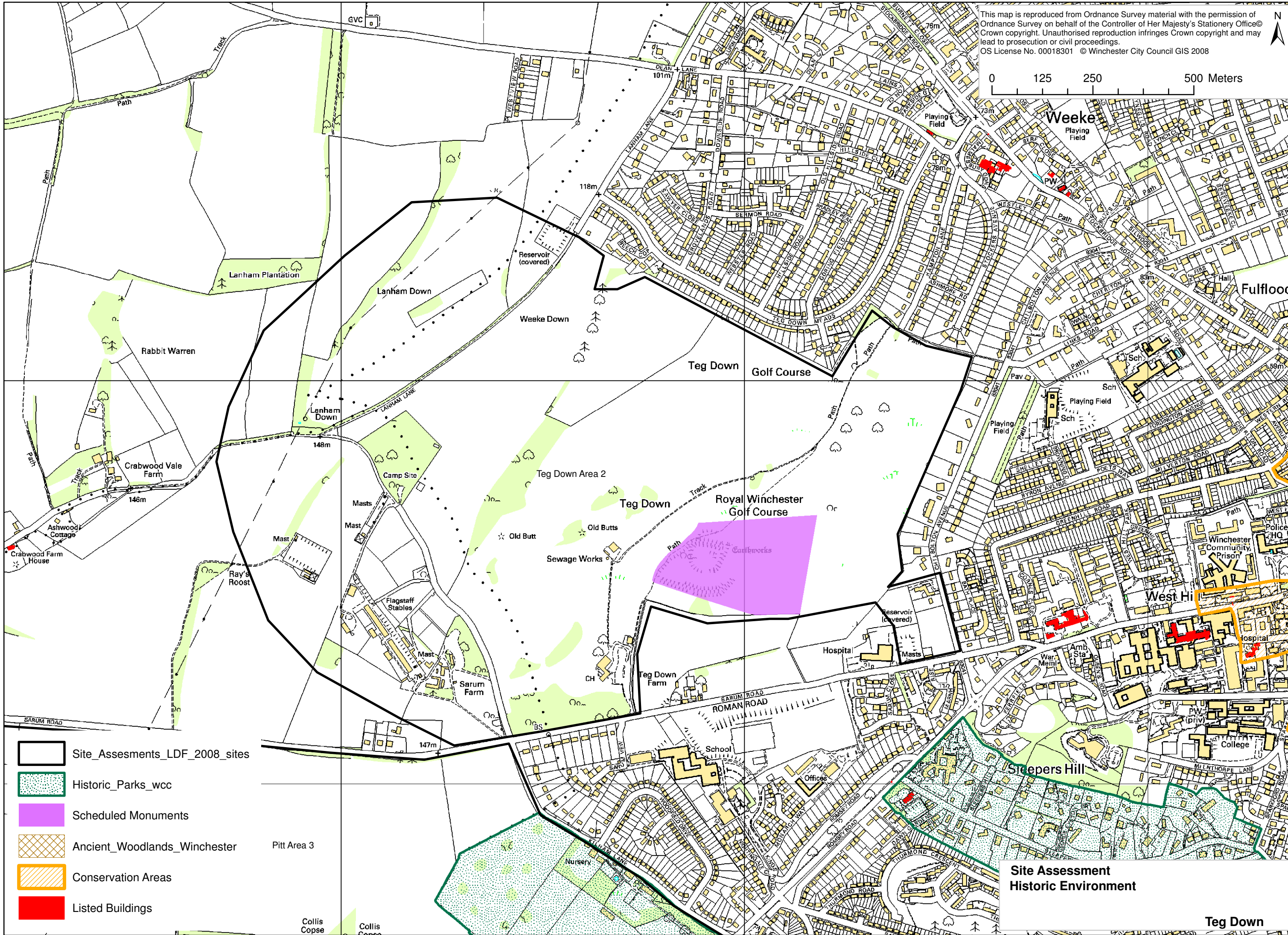








This map is reproduced from Ordnance Survey material with the permission of Ordnance Survey on behalf of the Controller of Her Majesty's Stationery Office © Crown copyright. Unauthorised reproduction infringes Crown copyright and may lead to prosecution or civil proceedings.  
 OS License No. 00018301 © Winchester City Council GIS 2008



-  Site Assesments\_LDF\_2008\_sites
-  Historic\_Parks\_wcc
-  Scheduled Monuments
-  Ancient\_Woodlands\_Winchester
-  Conservation Areas
-  Listed Buildings

**Site Assessment  
Historic Environment**

**Teg Down**