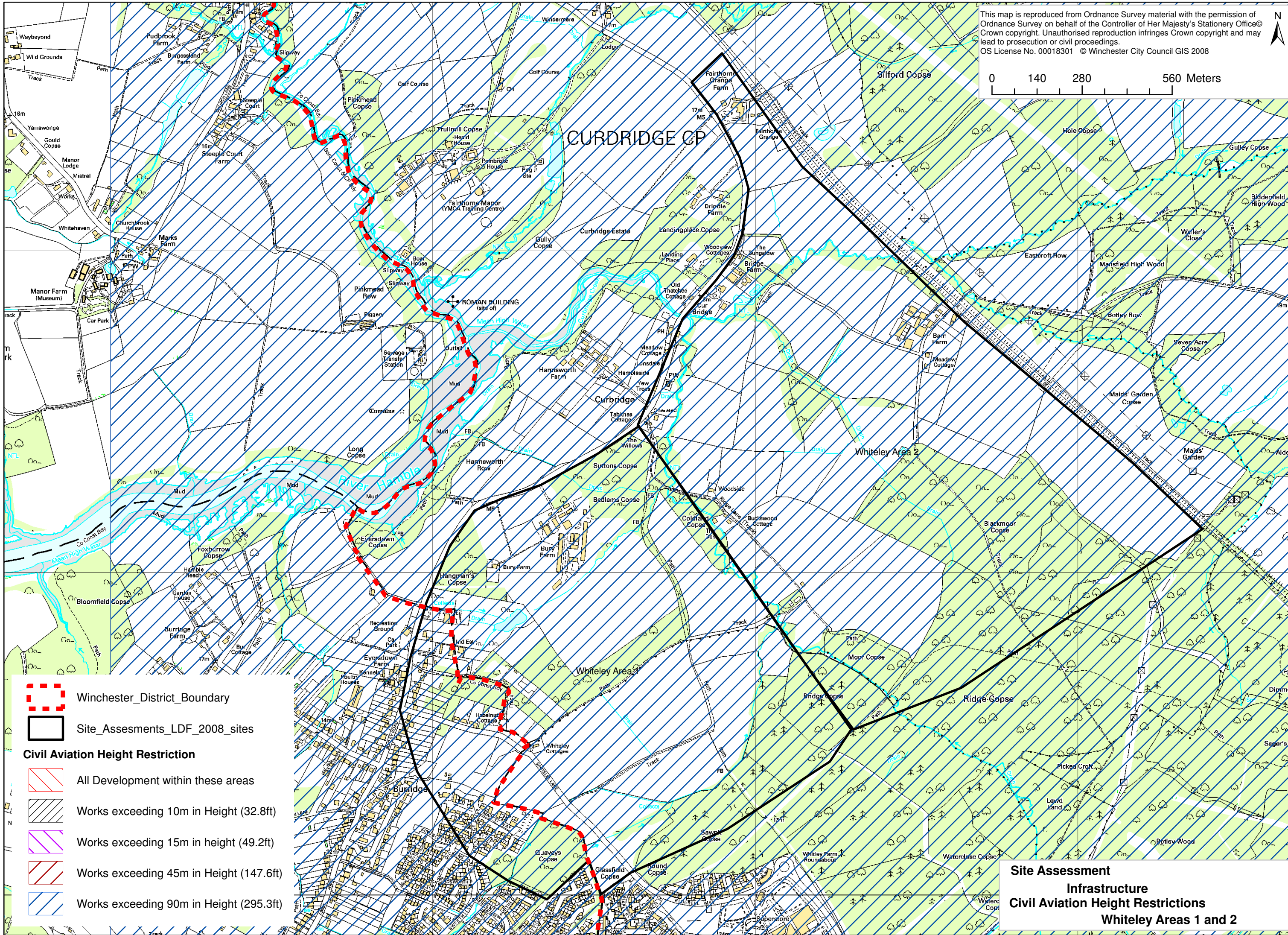









This map is reproduced from Ordnance Survey material with the permission of Ordnance Survey on behalf of the Controller of Her Majesty's Stationery Office © Crown copyright. Unauthorised reproduction infringes Crown copyright and may lead to prosecution or civil proceedings.
 OS License No. 00018301 © Winchester City Council GIS 2008



-  Winchester_District_Boundary
-  Site_Assesments_LDF_2008_sites
- Civil Aviation Height Restriction**
-  All Development within these areas
-  Works exceeding 10m in Height (32.8ft)
-  Works exceeding 15m in height (49.2ft)
-  Works exceeding 45m in Height (147.6ft)
-  Works exceeding 90m in Height (295.3ft)

**Site Assessment
 Infrastructure
 Civil Aviation Height Restrictions
 Whiteley Areas 1 and 2**