

















-  Winchester District Boundary
 -  Site Assessments LDF 2008 sites
 -  MDA Reserve Site - Indicative Boundary
 -  Grainger - Indicative Boundary
 -  Wimpey - Indicative Boundary
 -  Southern Water Sewer Lines
 -  Oil Pipeline N/A
 -  24 inch Gas Pipeline N/A
 -  Electricity Overhead Cables
 -  Air Quality Management Area N/A
 -  County Minerals sites
 -  Radon Action Required
 -  Historic Landfill
 -  Env Agency Floodzone 2
 -  Env Agency Floodzone 3
 -  Halcrow Study Flood Hot Spots
- Site Assessment Infrastructure Contamination**
- Whiteley Areas 1 and 2