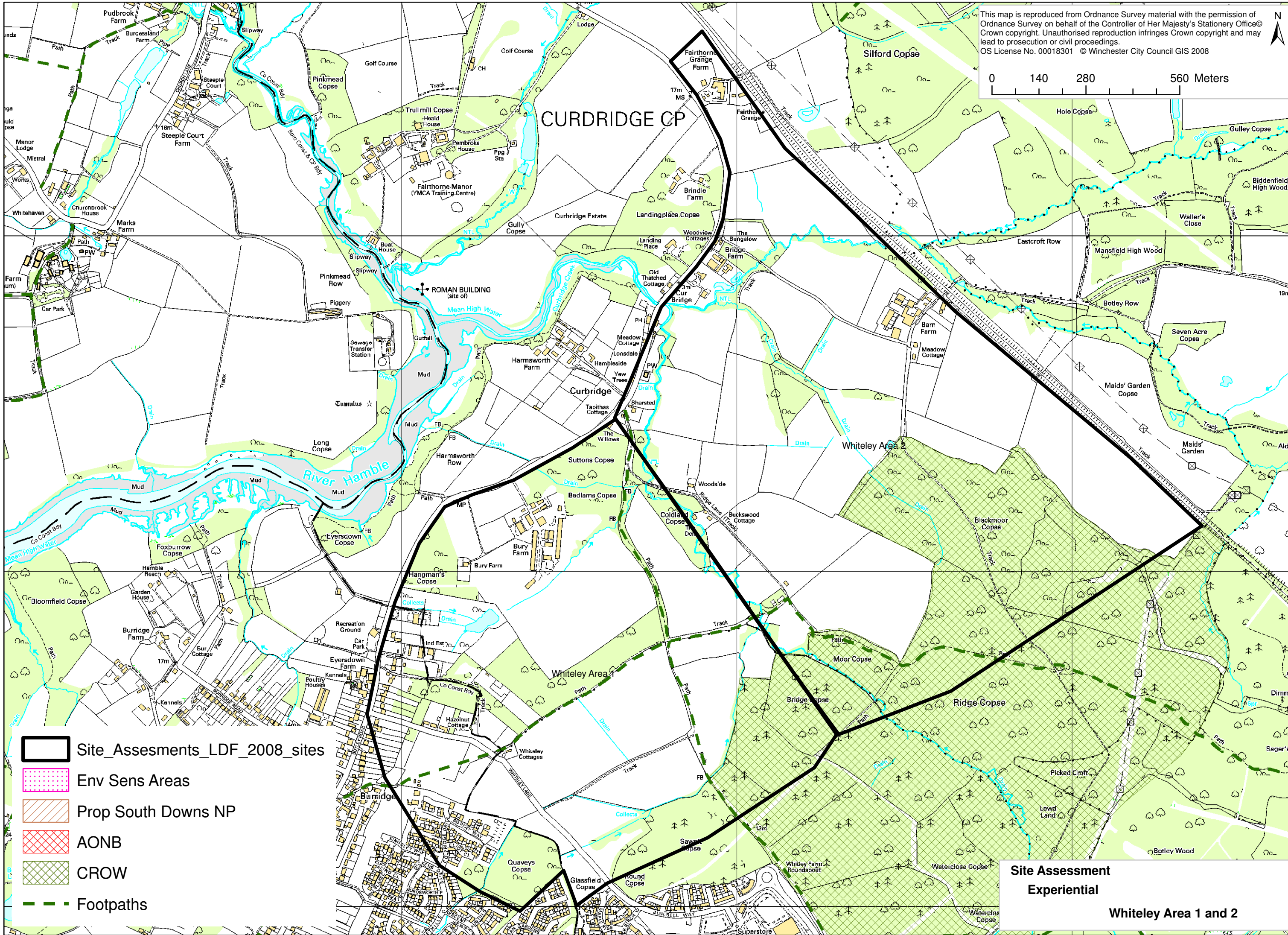
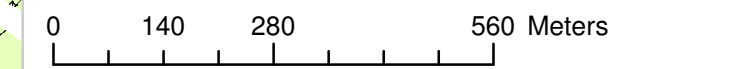


This map is reproduced from Ordnance Survey material with the permission of Ordnance Survey on behalf of the Controller of Her Majesty's Stationery Office © Crown copyright. Unauthorised reproduction infringes Crown copyright and may lead to prosecution or civil proceedings.  
 OS License No. 00018301 © Winchester City Council GIS 2008




CURDRIDGE CP

Curridge

Whiteley Area 2

Whiteley Area 1

-  Site Assesments\_LDF\_2008\_sites
-  Env Sens Areas
-  Prop South Downs NP
-  AONB
-  CROW
-  Footpaths

**Site Assessment**  
**Experiential**  
**Whiteley Area 1 and 2**