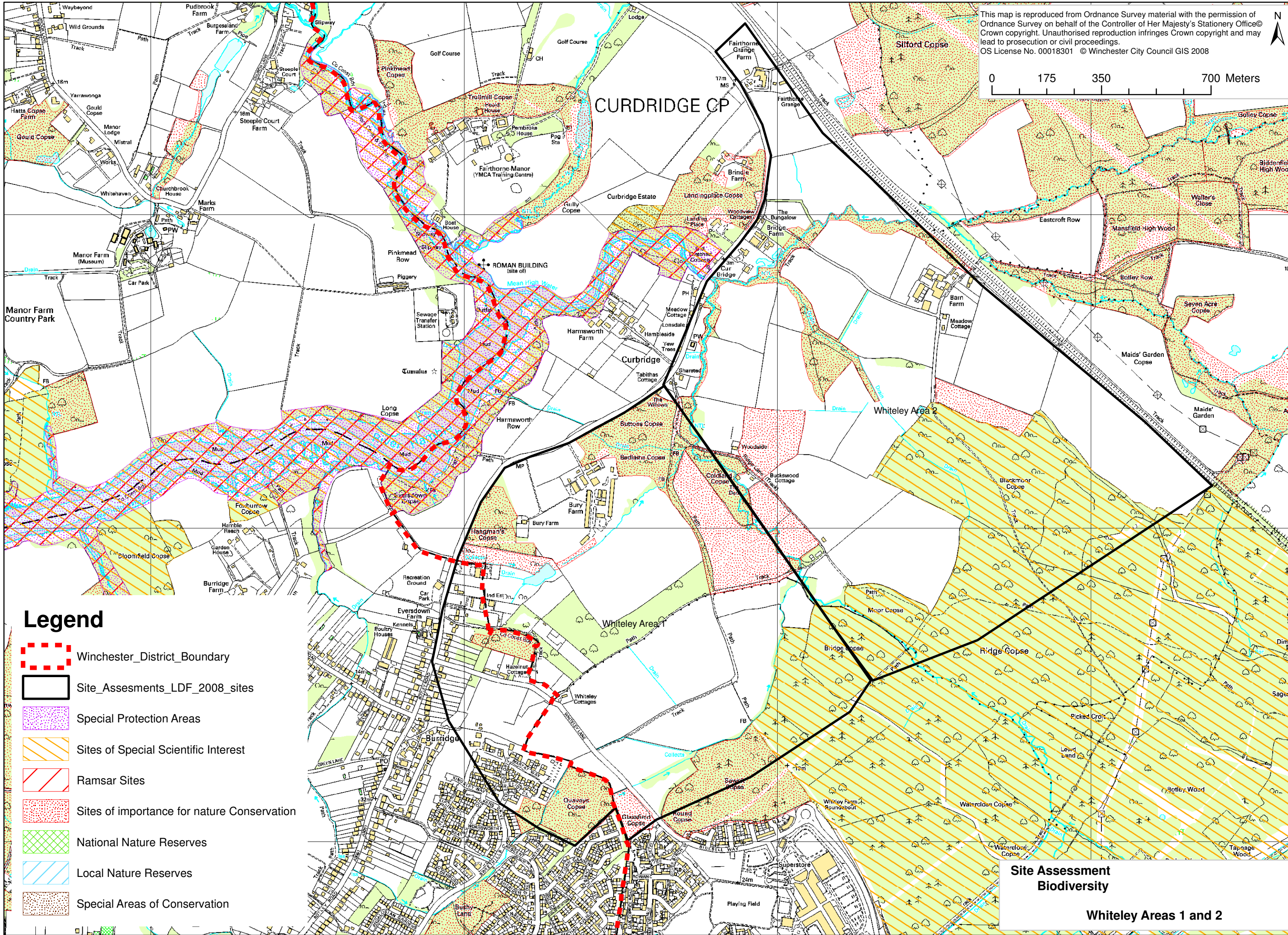
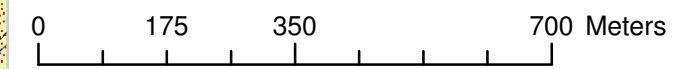











This map is reproduced from Ordnance Survey material with the permission of Ordnance Survey on behalf of the Controller of Her Majesty's Stationery Office © Crown copyright. Unauthorised reproduction infringes Crown copyright and may lead to prosecution or civil proceedings.
 OS License No. 00018301 © Winchester City Council GIS 2008



Legend

-  Winchester_District_Boundary
-  Site_Assesments_LDF_2008_sites
-  Special Protection Areas
-  Sites of Special Scientific Interest
-  Ramsar Sites
-  Sites of importance for nature Conservation
-  National Nature Reserves
-  Local Nature Reserves
-  Special Areas of Conservation

Site Assessment Biodiversity
Whiteley Areas 1 and 2