






This map is reproduced from Ordnance Survey material with the permission of Ordnance Survey on behalf of the Controller of Her Majesty's Stationery Office. Crown copyright. Unauthorised reproduction infringes Crown copyright and may lead to prosecution or civil proceedings. OS Licence No. 0001801 © Winchester City Council 018 2009

-  Winchester District Boundary
-  Env Sens Areas
-  AONB
-  CROW
-  Footpaths

Hedge End SDA
Site Assessment
Infrastructure
Contamination