

## Appendix B: Maps

### Policy H.3 Settlements

MAP 1 – BISHOPS WALTHAM 1 .....	65
MAP 2 – BISHOPS WALTHAM 2 .....	66
MAP 3 – COLDEN COMMON .....	67
MAP 4 – COMPTON AND COMPTON DOWN .....	68
MAP 5 – CORHAMPTON & MEONSTOKE .....	69
MAP 6 – DENMEAD 1 .....	70
MAP 7 – DENMEAD 2 .....	71
MAP 8 – DENMEAD 3 .....	72
MAP 9 – DENMEAD 4 .....	73
MAP 10 – DROXFORD .....	74
MAP 11 – HAMBLEDON .....	75
MAP 12 – HURSLEY .....	76
MAP 13 – KINGS WORTHY .....	77
MAP 14 – KNOWLE .....	78
MAP 15 – LITTLETON .....	79
MAP 16 – MICHELDEVER .....	80
MAP 17 – MICHELDEVER STATION – 1:16,000 .....	81
MAP 18 – MICHELDEVER STATION DETAIL – 1:8,000 .....	82
MAP 19 – NEW ALRESFORD – WEST .....	83
MAP 20 – NEW ALRESFORD – EAST .....	84
MAP 21 – OLD ALRESFORD .....	85
MAP 22 – OTTERBOURNE .....	86
MAP 23 – SOUTH WONSTON .....	87
MAP 24 – SPARSHOLT .....	88
MAP 25 – SUTTON SCOTNEY .....	89
MAP 26 – SWANMORE .....	90
MAP 27 – TWYFORD .....	91
MAP 28 – WALTHAM CHASE .....	92
MAP 29 – WEST MEON .....	93

## Winchester District Strategic Housing Land Availability Assessment

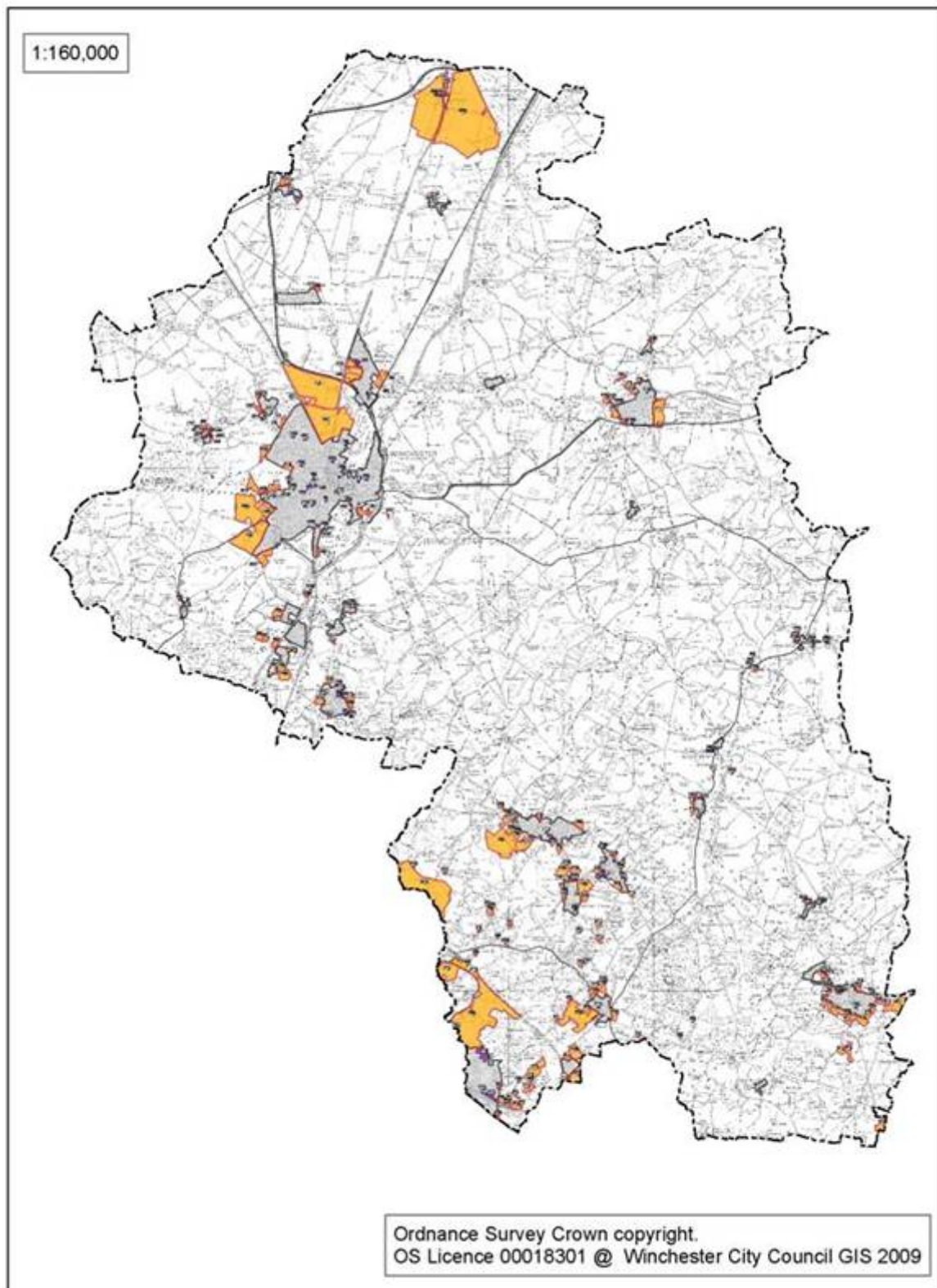
MAP 30 – WHITELEY NORTH – ALSO SHOWING BOTLEY AND CURBRIDGE 1:16:000 .....	94
MAP 31 – WHITELEY NORTH – DETAIL AND CURBRIDGE 2 .....	95
MAP 32 – WHITELEY SOUTH 1 .....	96
MAP 33 – WHITELEY SOUTH 2 .....	97
MAP 34 – WICKHAM 1 .....	98
MAP 35 – WICKHAM 2 .....	99
MAP 36 – WINCHESTER, LITTLETON AND KINGS WORTHY .....	100
MAP 37 – WINCHESTER 1 .....	101
MAP 38 – WINCHESTER 2 .....	102
MAP 39 – WINCHESTER 3 .....	103
MAP 40 – WINCHESTER 4 .....	104
MAP 41 – WINCHESTER 5 .....	105
MAP 42 – WINCHESTER 6 .....	106
MAP 43 – WINCHESTER 7 .....	107
MAP 44 – WINCHESTER 8 (1:16,000) .....	108
MAP 45 – WINCHESTER 9 .....	109

### **Other Settlements**

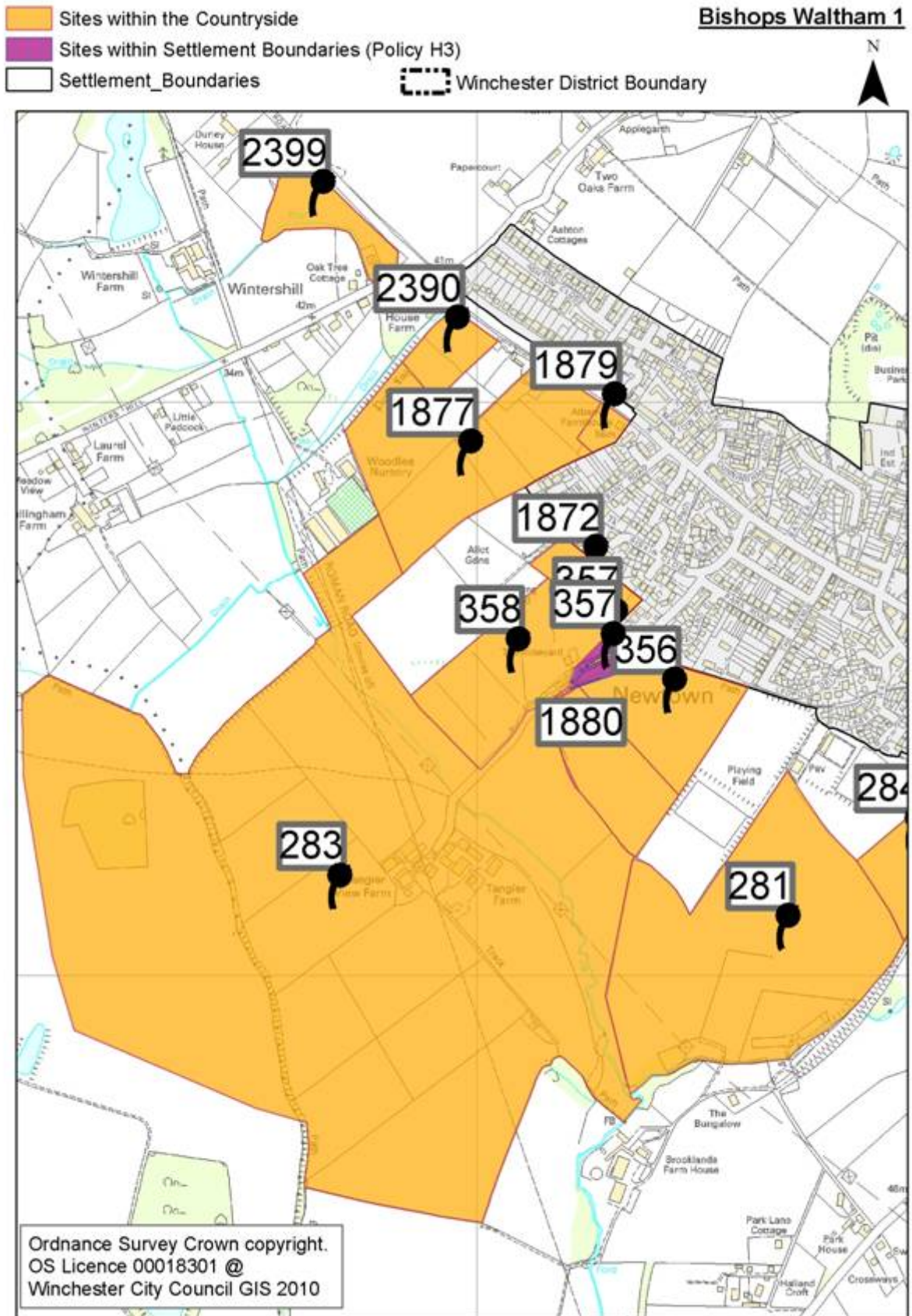
MAP 46 – NORTH BOARHUNT .....	111
MAP 47 – BOTLEY AND CURBRIDGE 1 .....	112
MAP 48 – CURDRIDGE .....	113
MAP 49 – CURBRIDGE 2 AND WHITELEY NORTH – DETAIL .....	114
MAP 50 – DURLEY AND HEDGE END 1 (HEDGE END AREA OF SEARCH) .....	115
MAP 51 – DURLEY AND HEDGE END 2 (HEDGE END AREA OF SEARCH) .....	116
MAP 52 – PURBROOK .....	117
MAP 53 – SHEDFIELD AND SHIRRELL HEATH .....	118
MAP 54 – WICKHAM COMMON .....	119
MAP 55 – WARNFORD .....	120

# Overview Map of District

Winchester District overview map



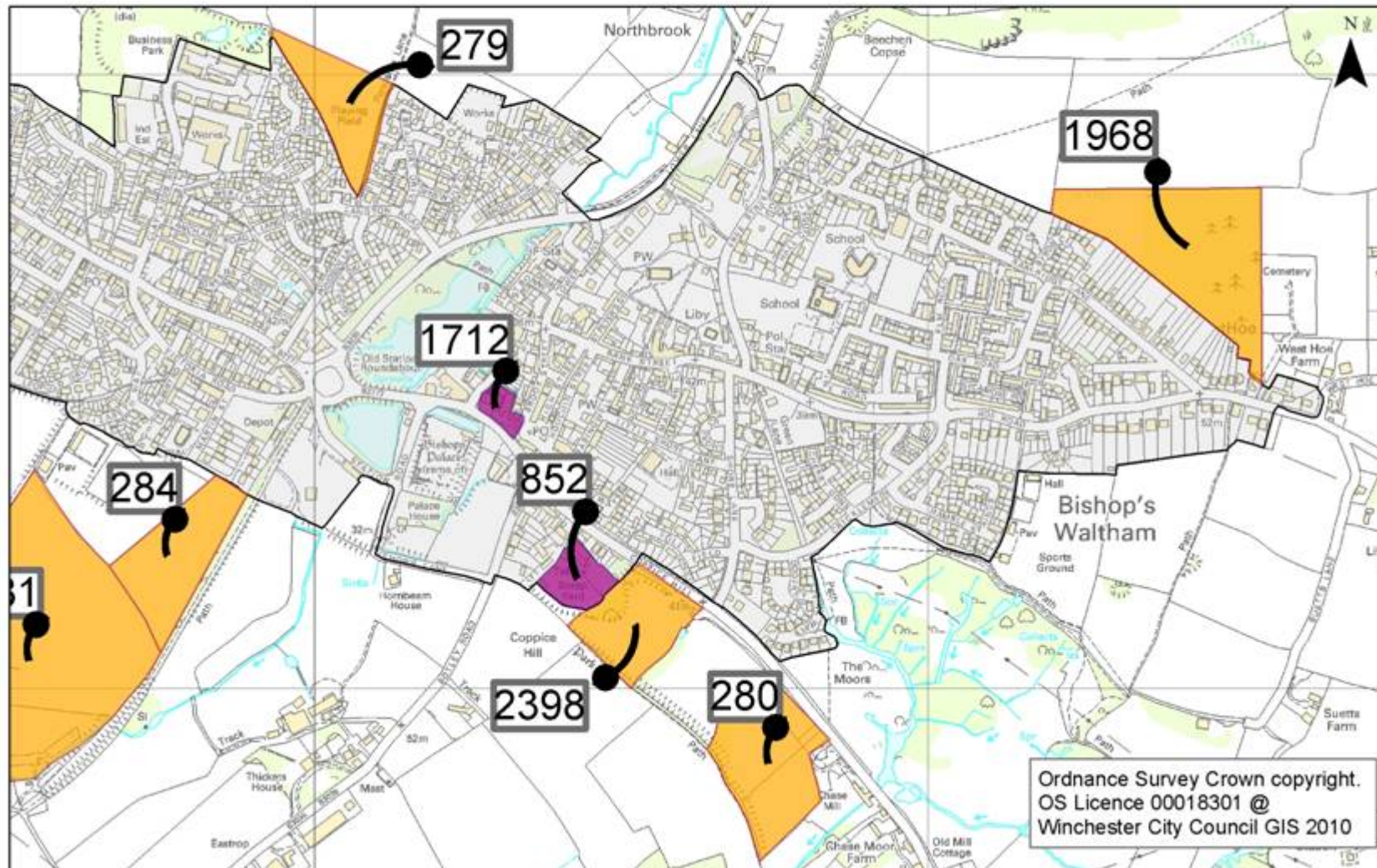
Map 1 – Bishops Waltham 1



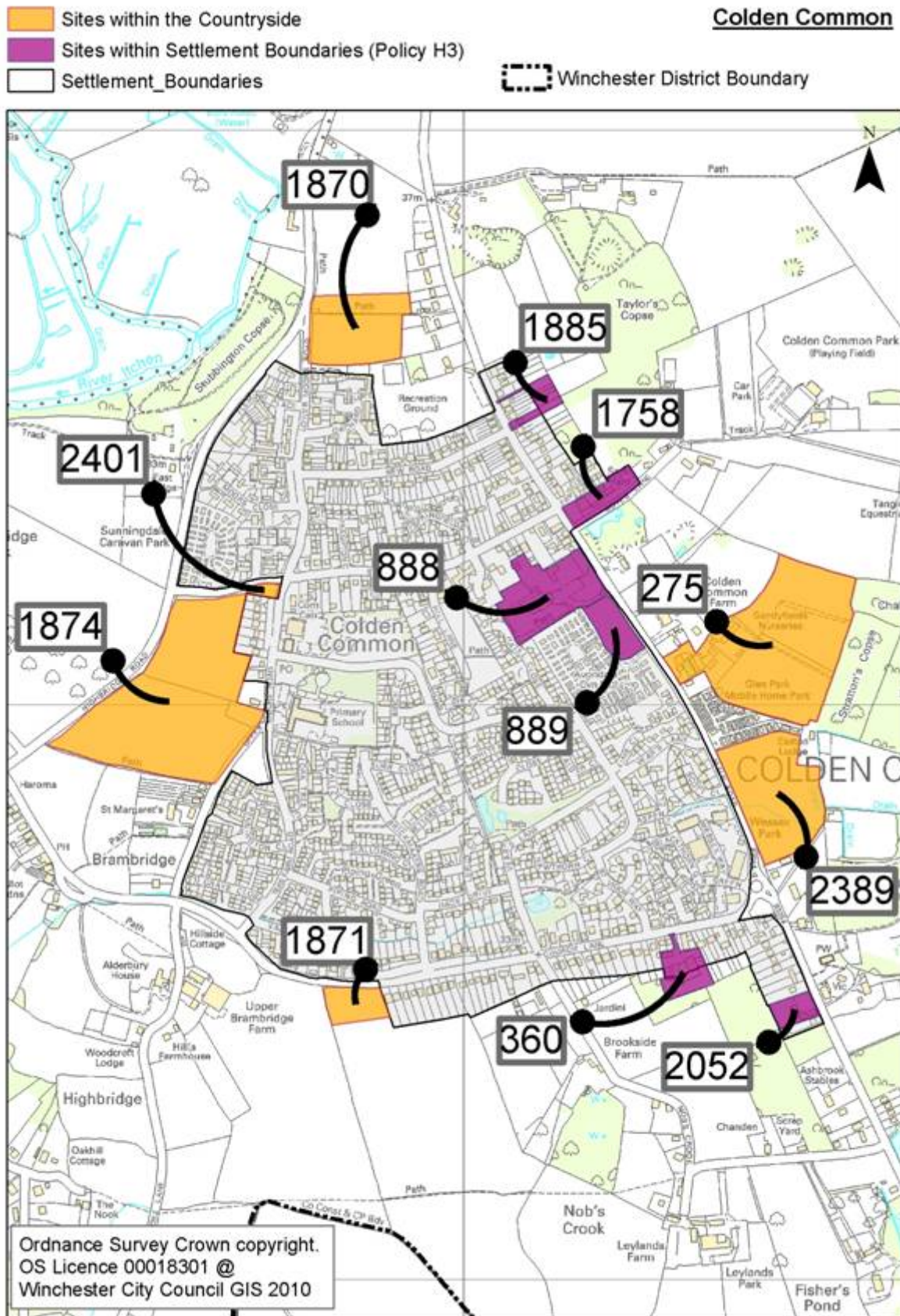
## Map 2 – Bishops Waltham 2

-  Sites within the Countryside
-  Sites within Settlement Boundaries (Policy H3)
-  Settlement\_Boundaries
-  Winchester District Boundary

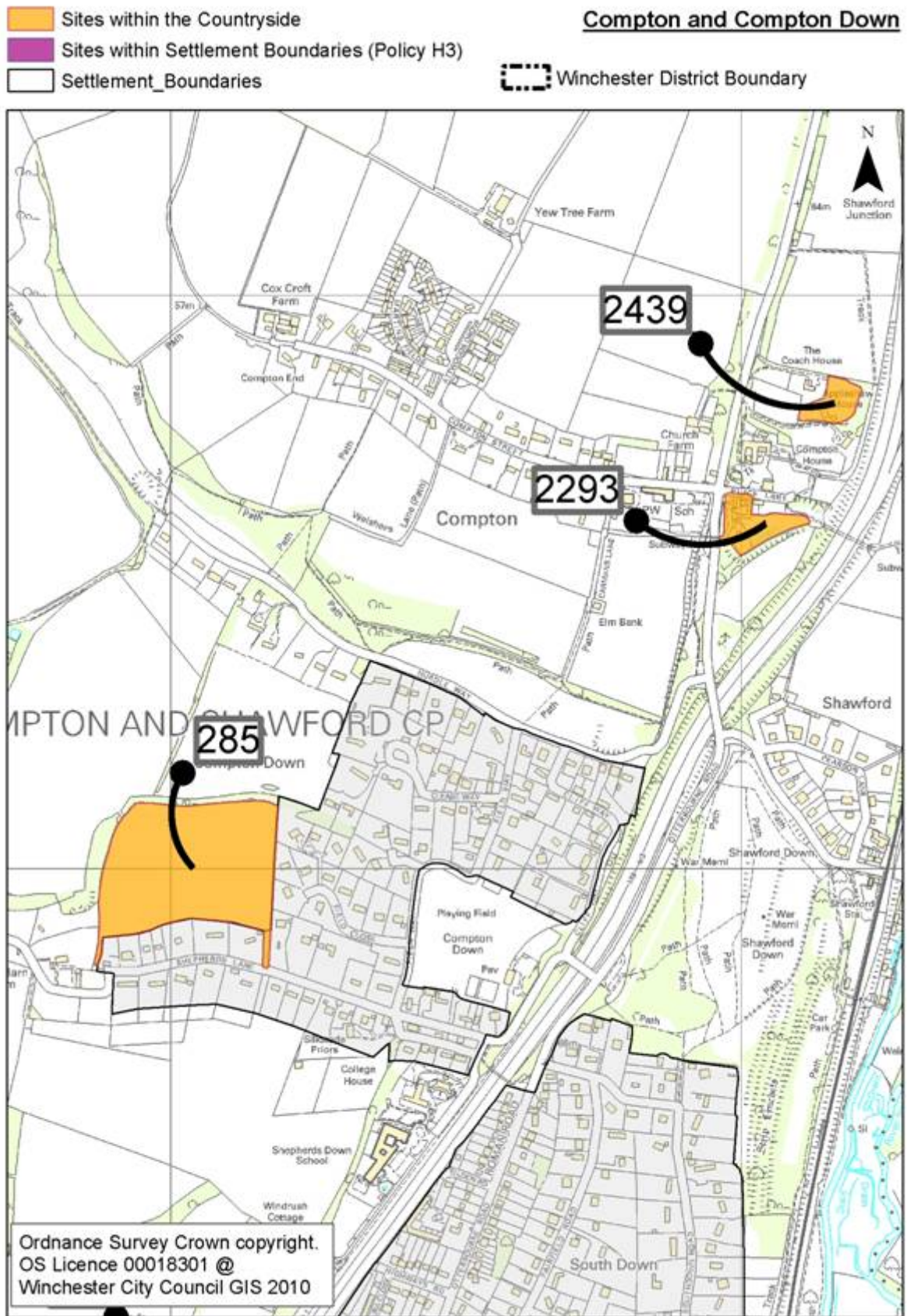
**Bishops Waltham 2**



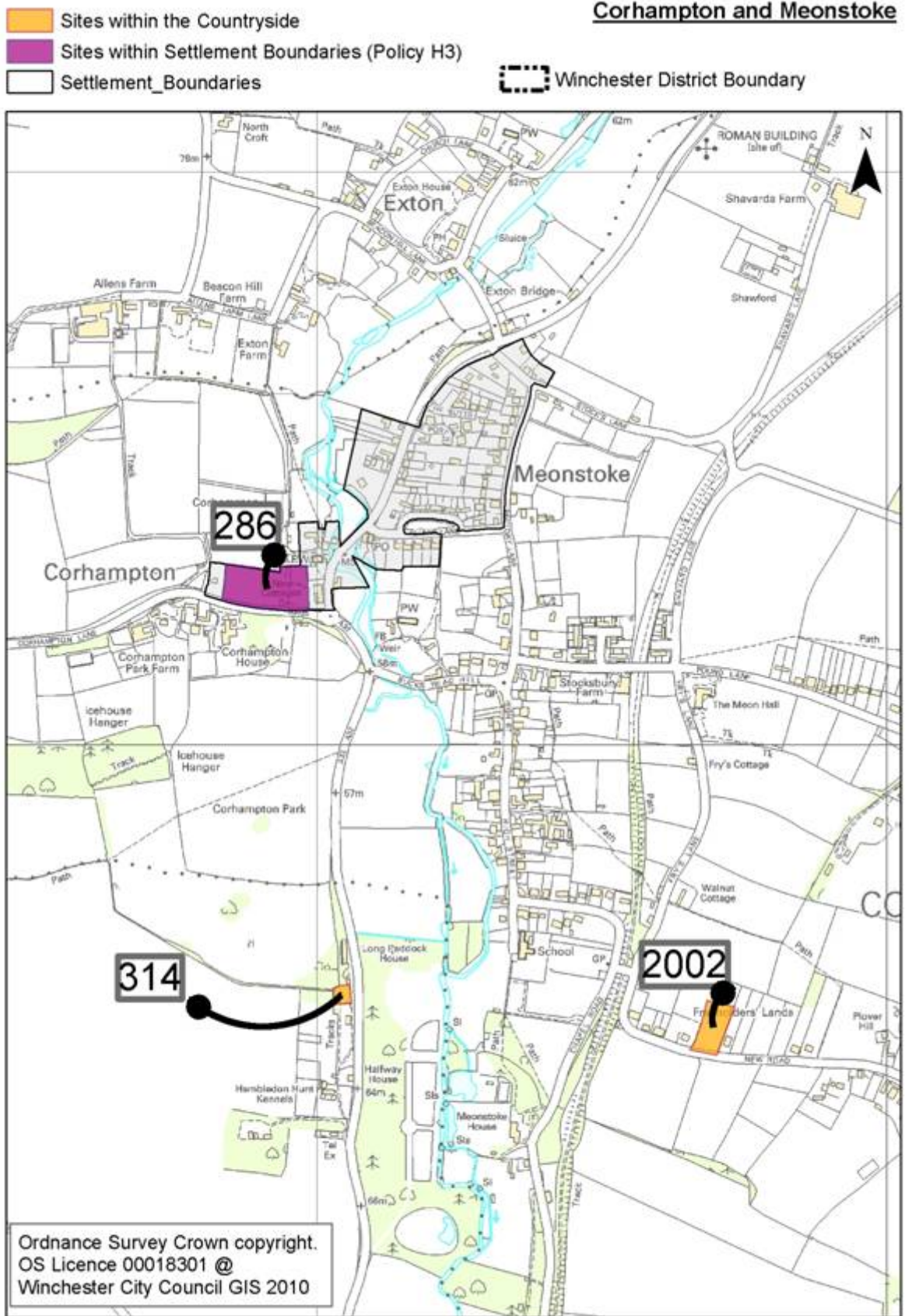
Map 3 – Colden Common



Map 4 – Compton and Compton Down

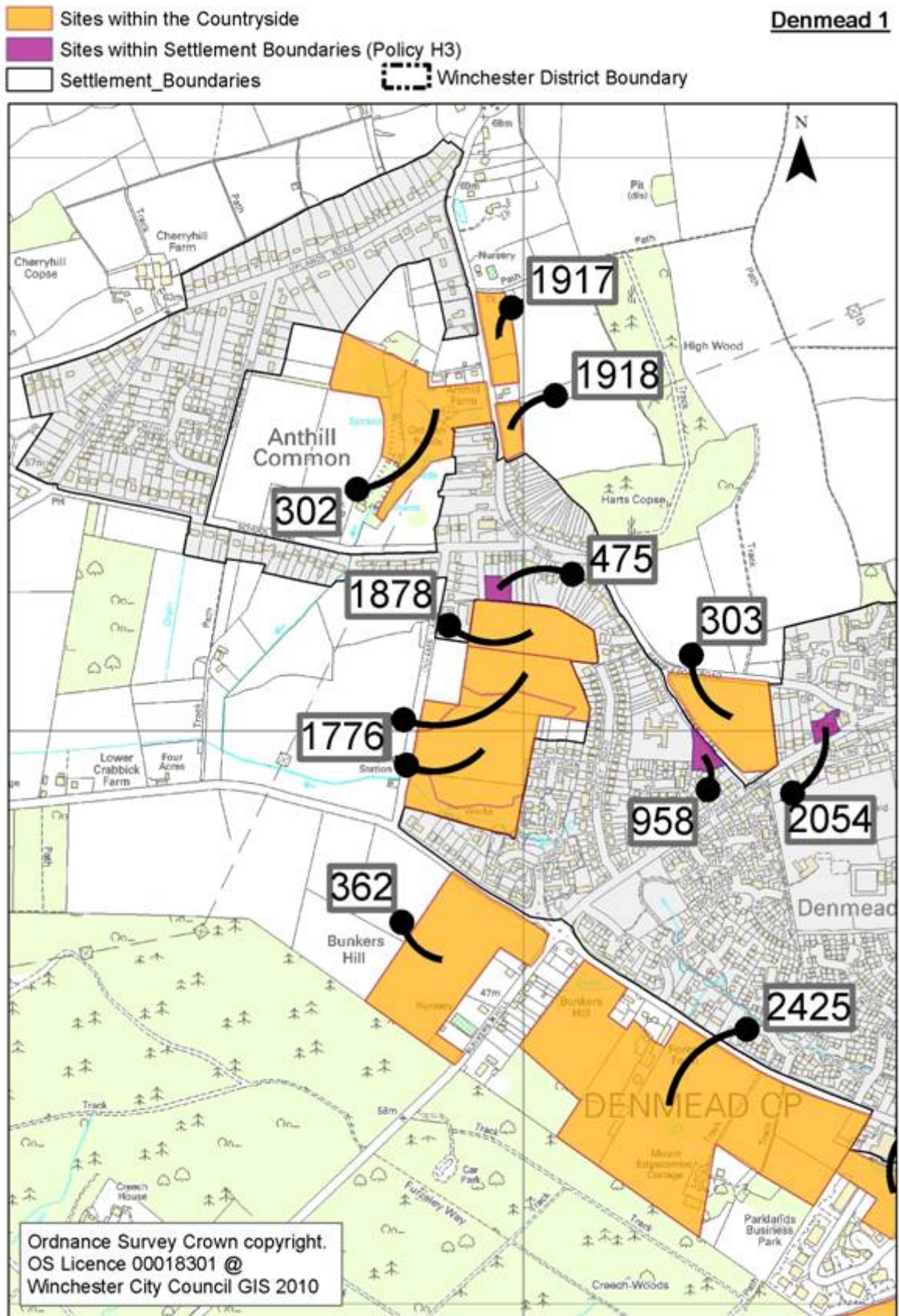


Map 5 – Corhampton & Meonstoke

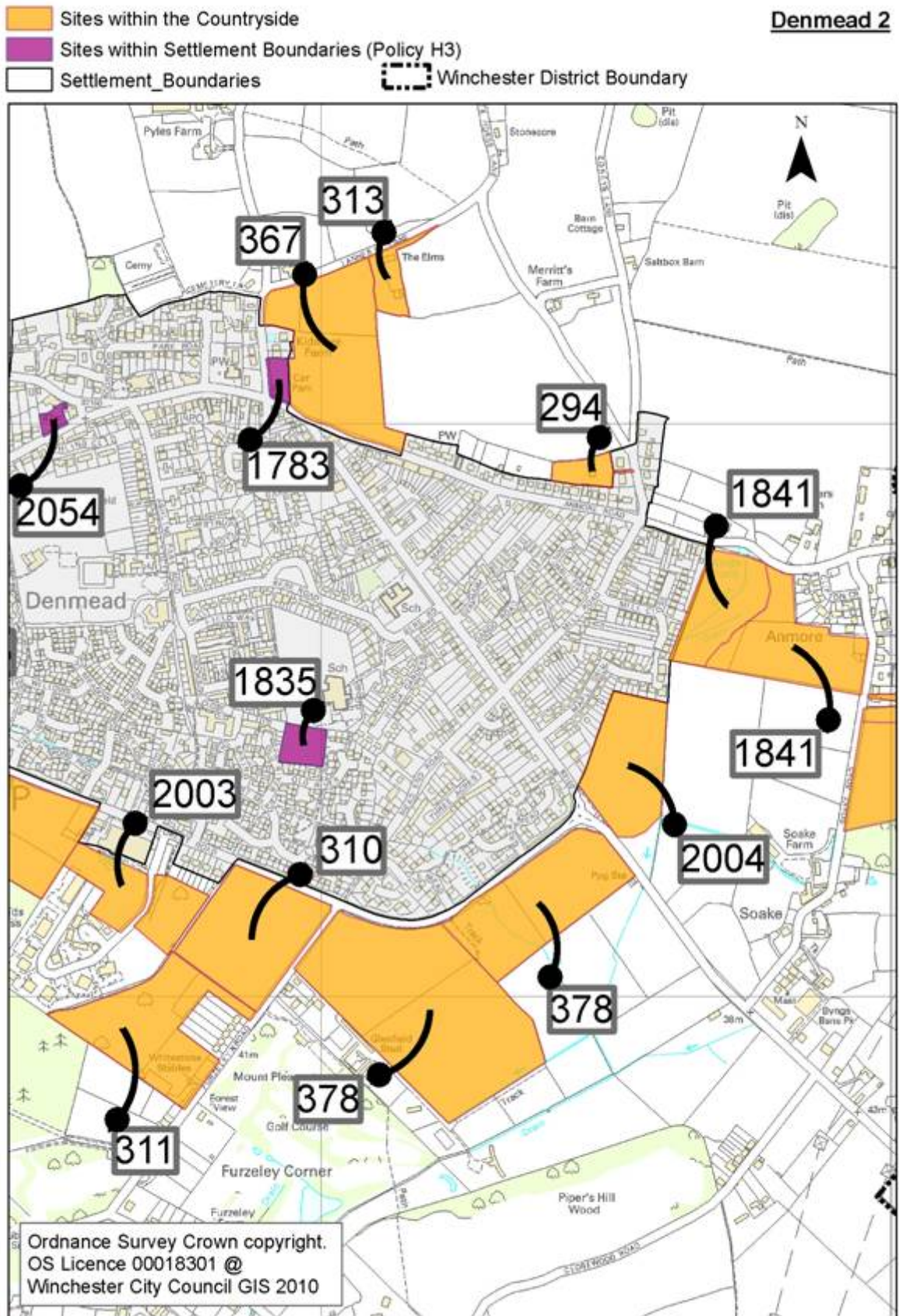




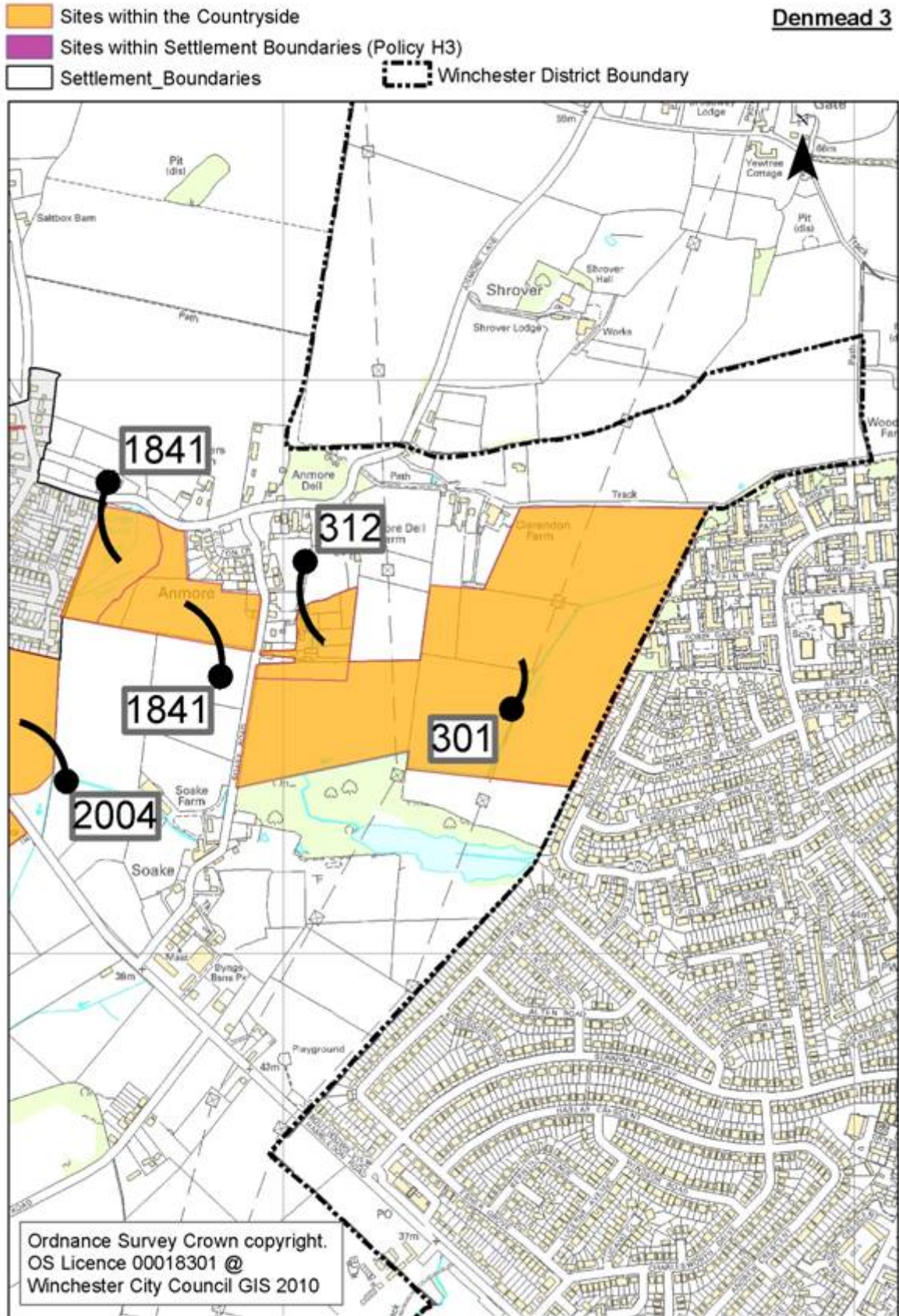
Map 6 – Denmead 1



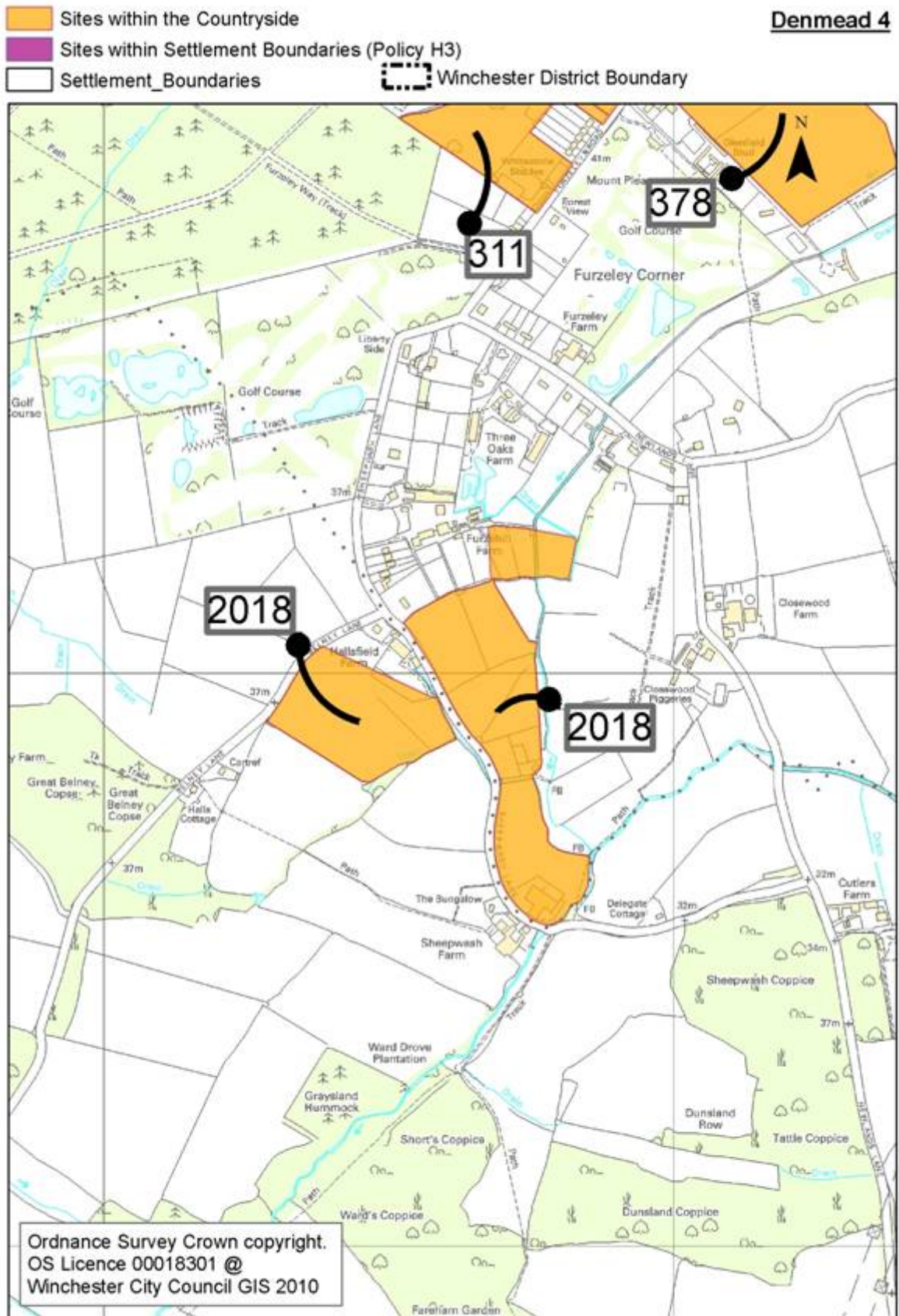
Map 7 – Denmead 2



Map 8 – Denmead 3



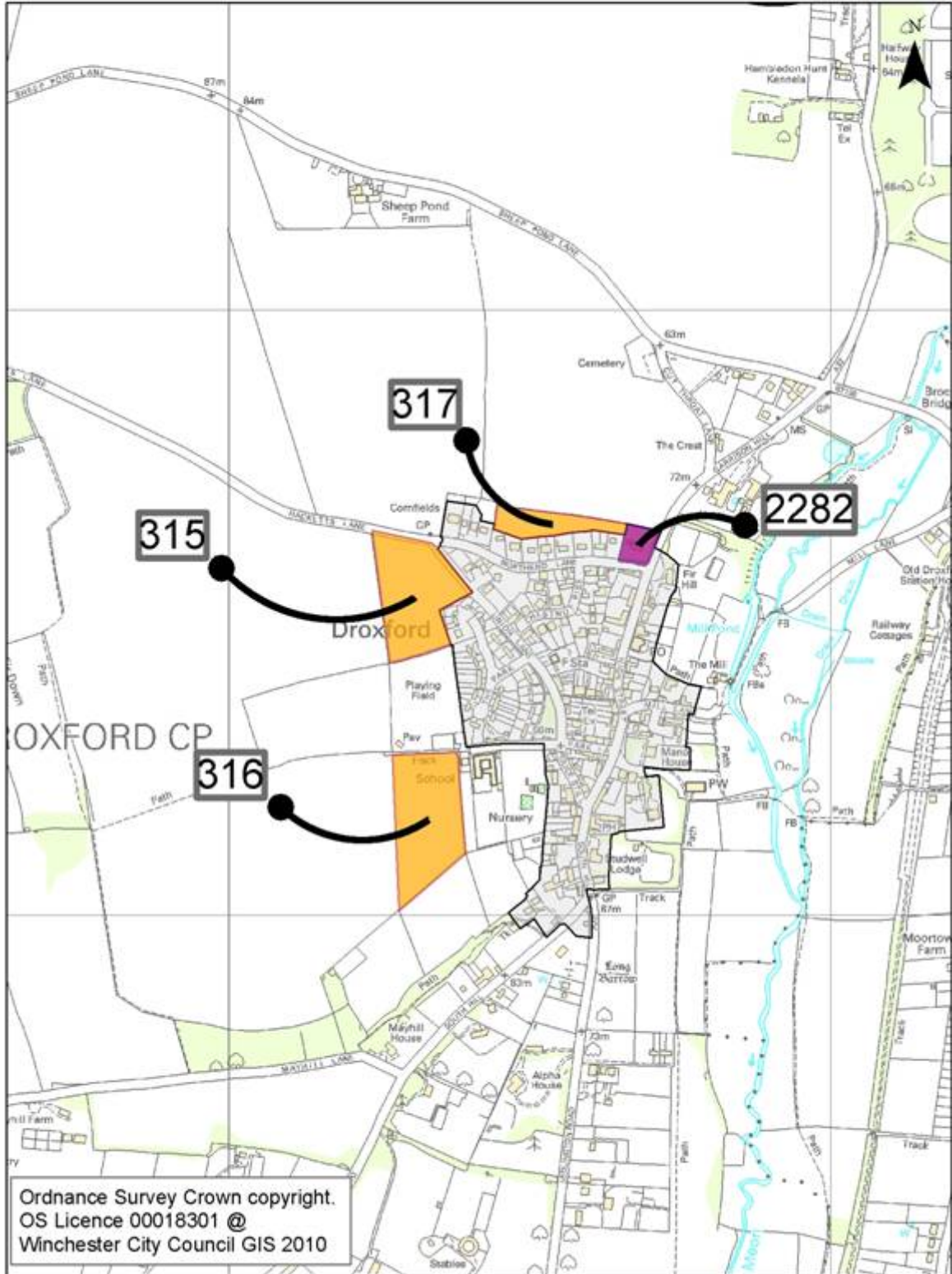
Map 9 – Denmead 4



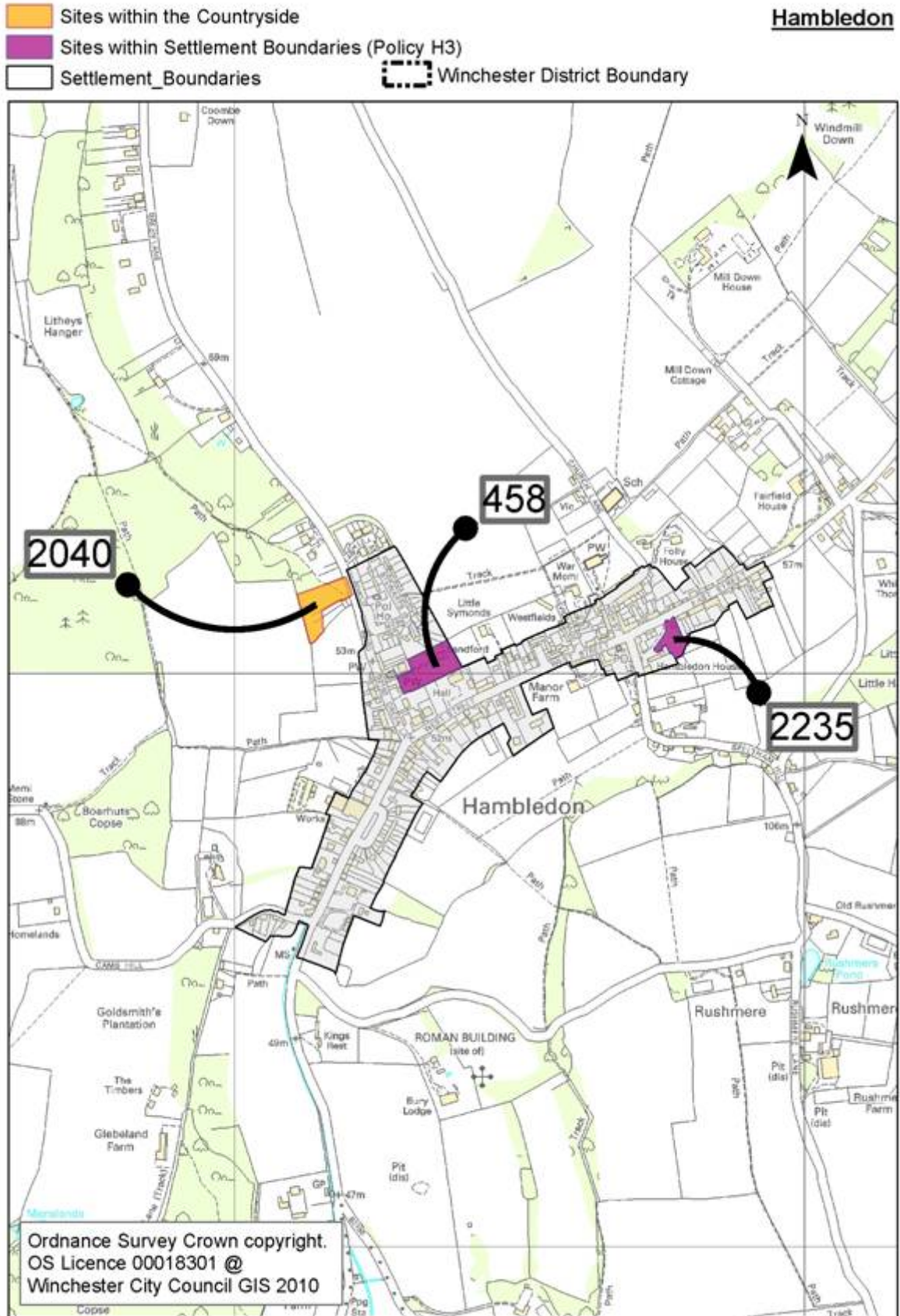
Map 10 –Droxford

-  Sites within the Countryside
-  Sites within Settlement Boundaries (Policy H3)
-  Settlement\_Boundaries
-  Winchester District Boundary

**Droxford**



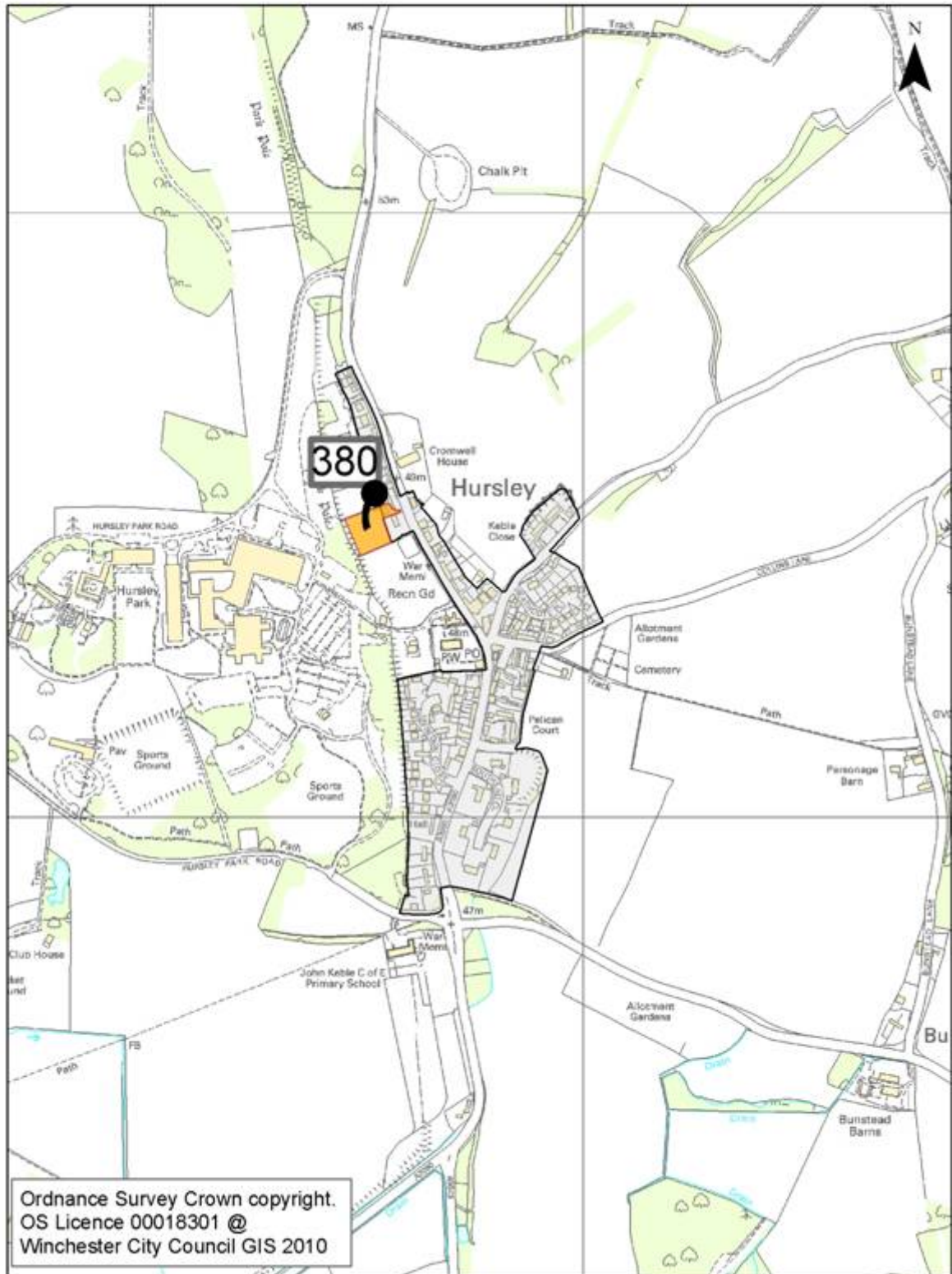
Map 11 – Hambleton



# Map 12 – Hursley

-  Sites within the Countryside
-  Sites within Settlement Boundaries (Policy H3)
-  Settlement\_Boundaries
-  Winchester District Boundary

**Hursley**

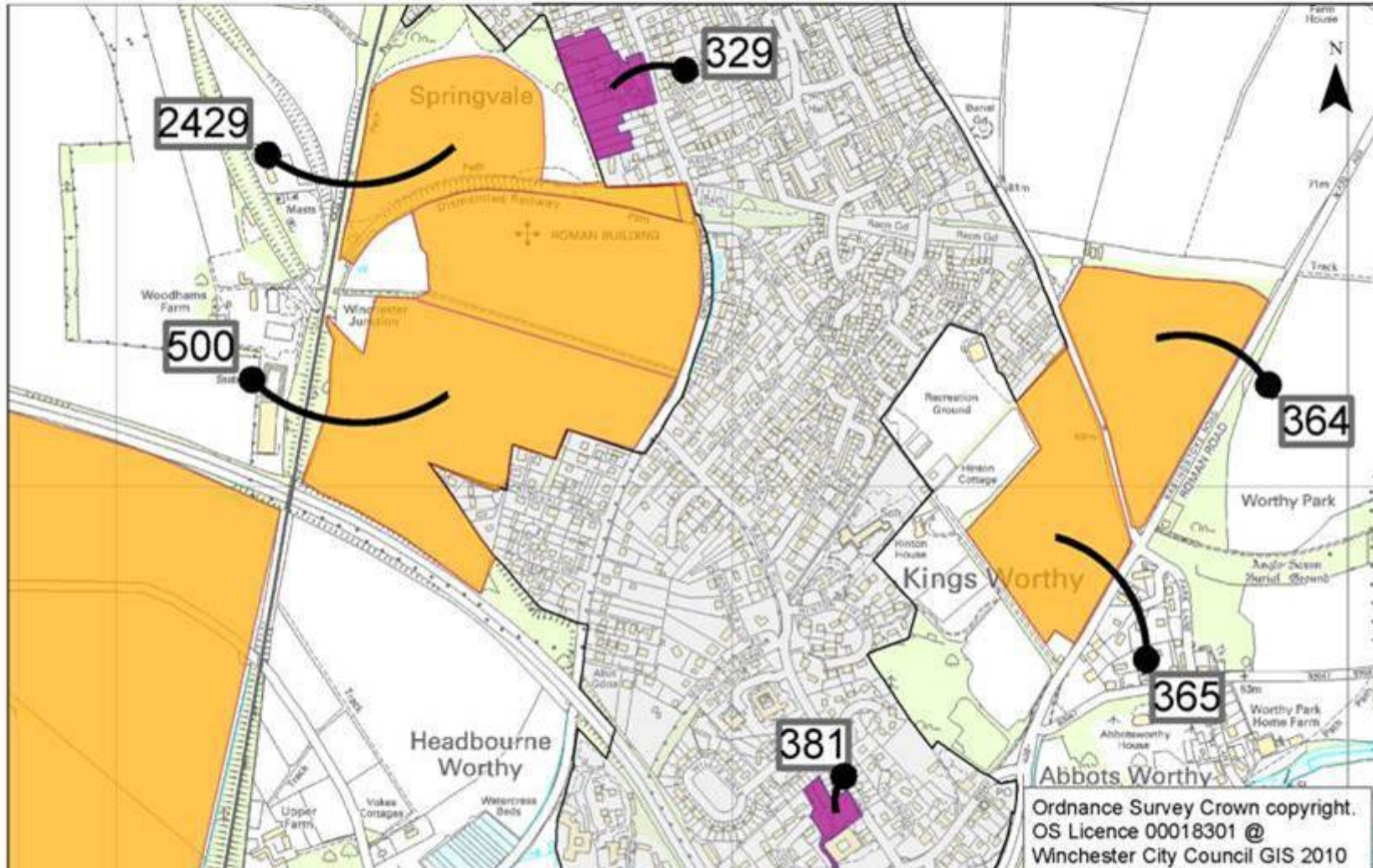


# Map 13 – Kings Worthy

- Sites within the Countryside
- Sites within Settlement Boundaries (Policy H3)
- Settlement\_Boundaries

Winchester District Boundary

Kings Worthy

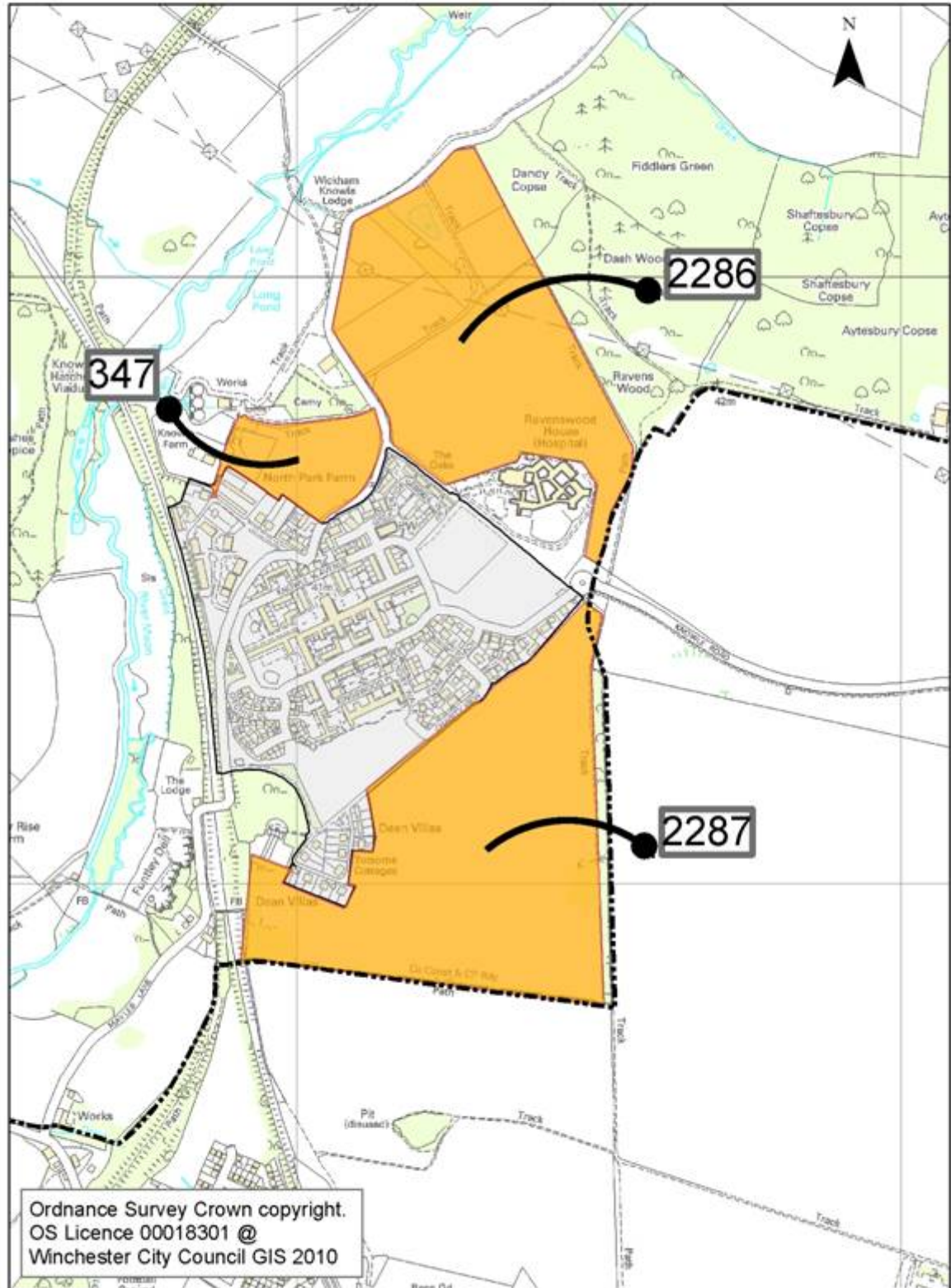




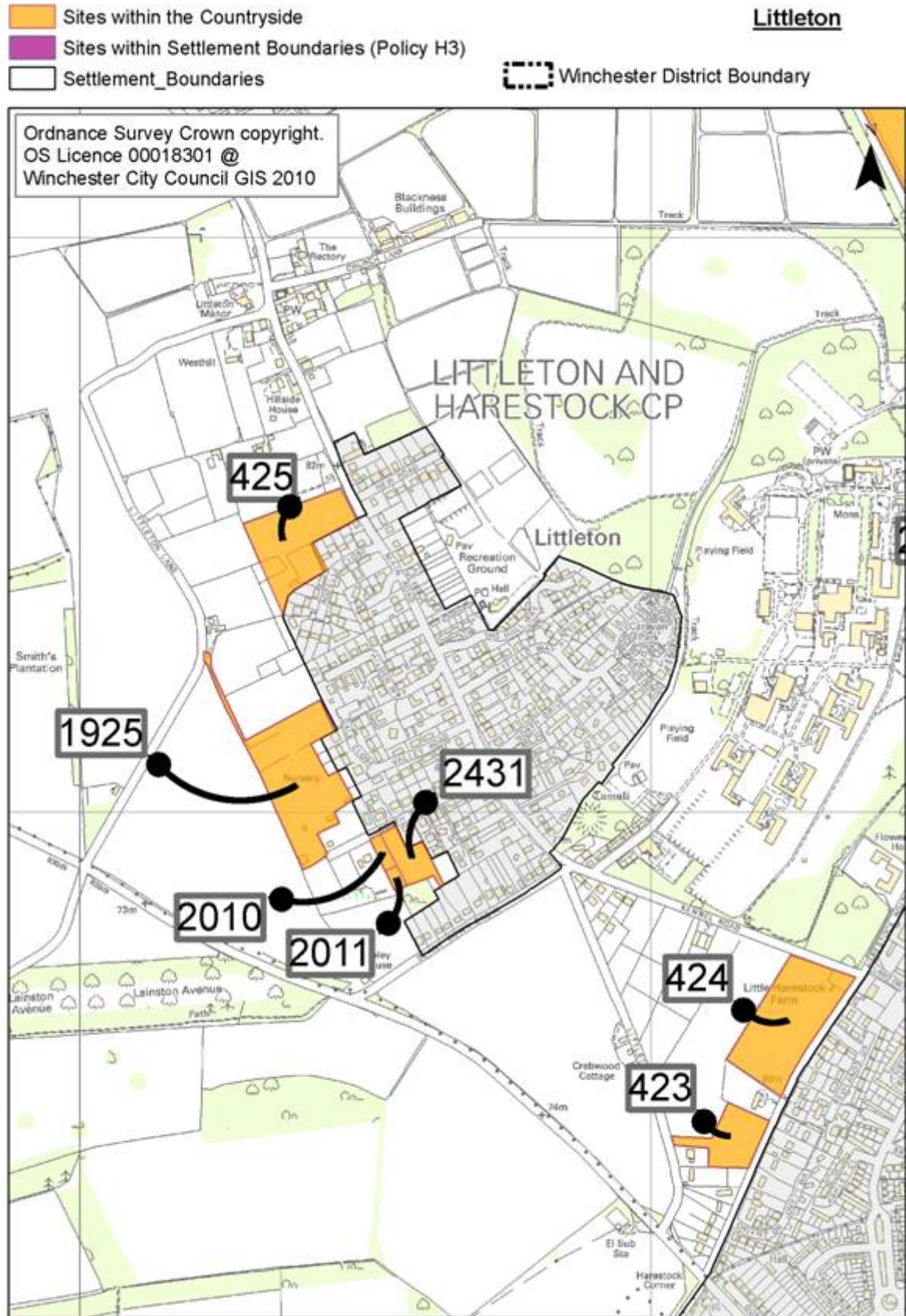
# Map 14 –Knowle

-  Sites within the Countryside
-  Sites within Settlement Boundaries (Policy H3)
-  Settlement\_Boundaries
-  Winchester District Boundary

**Knowle**



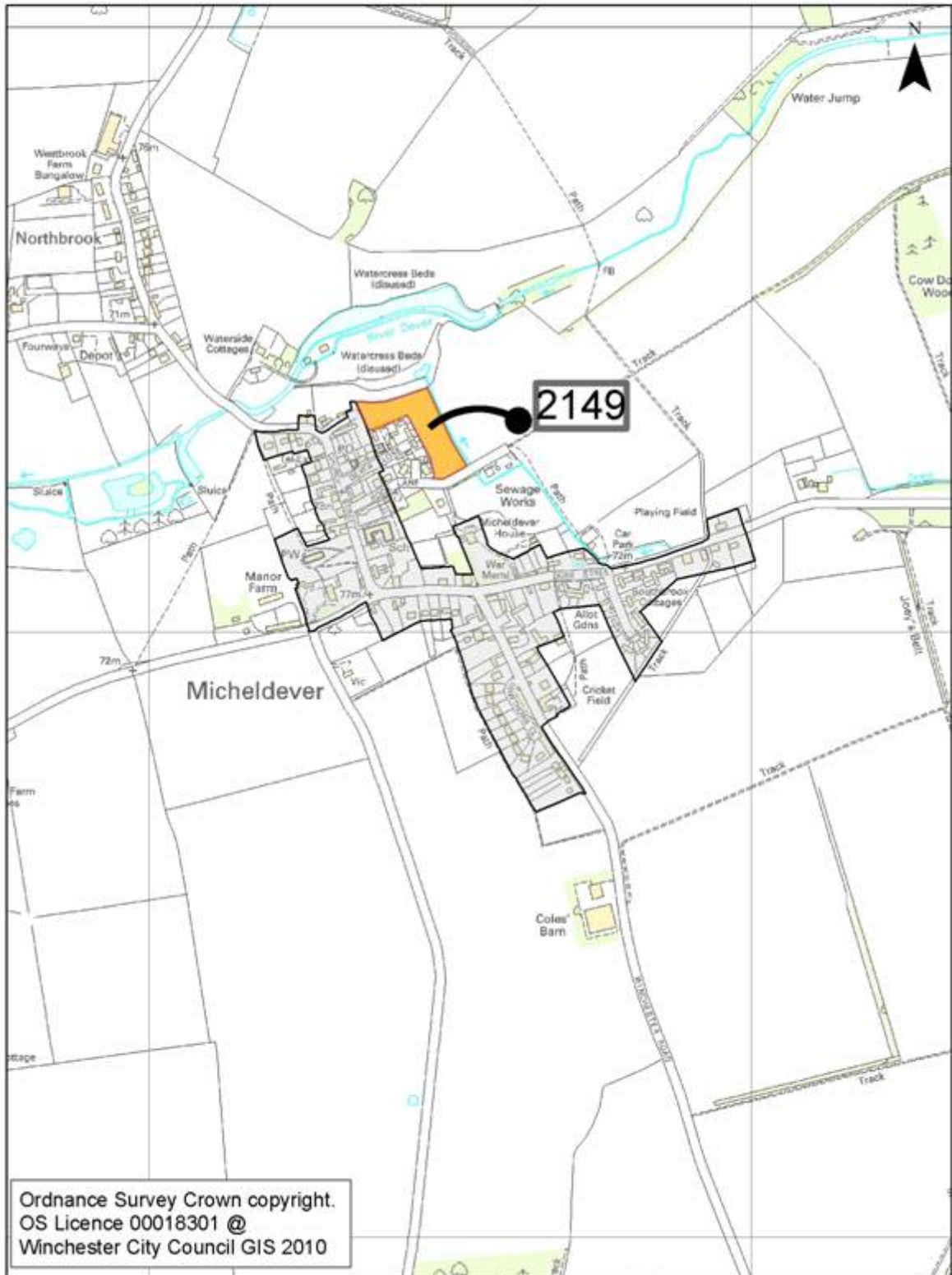
Map 15 – Littleton



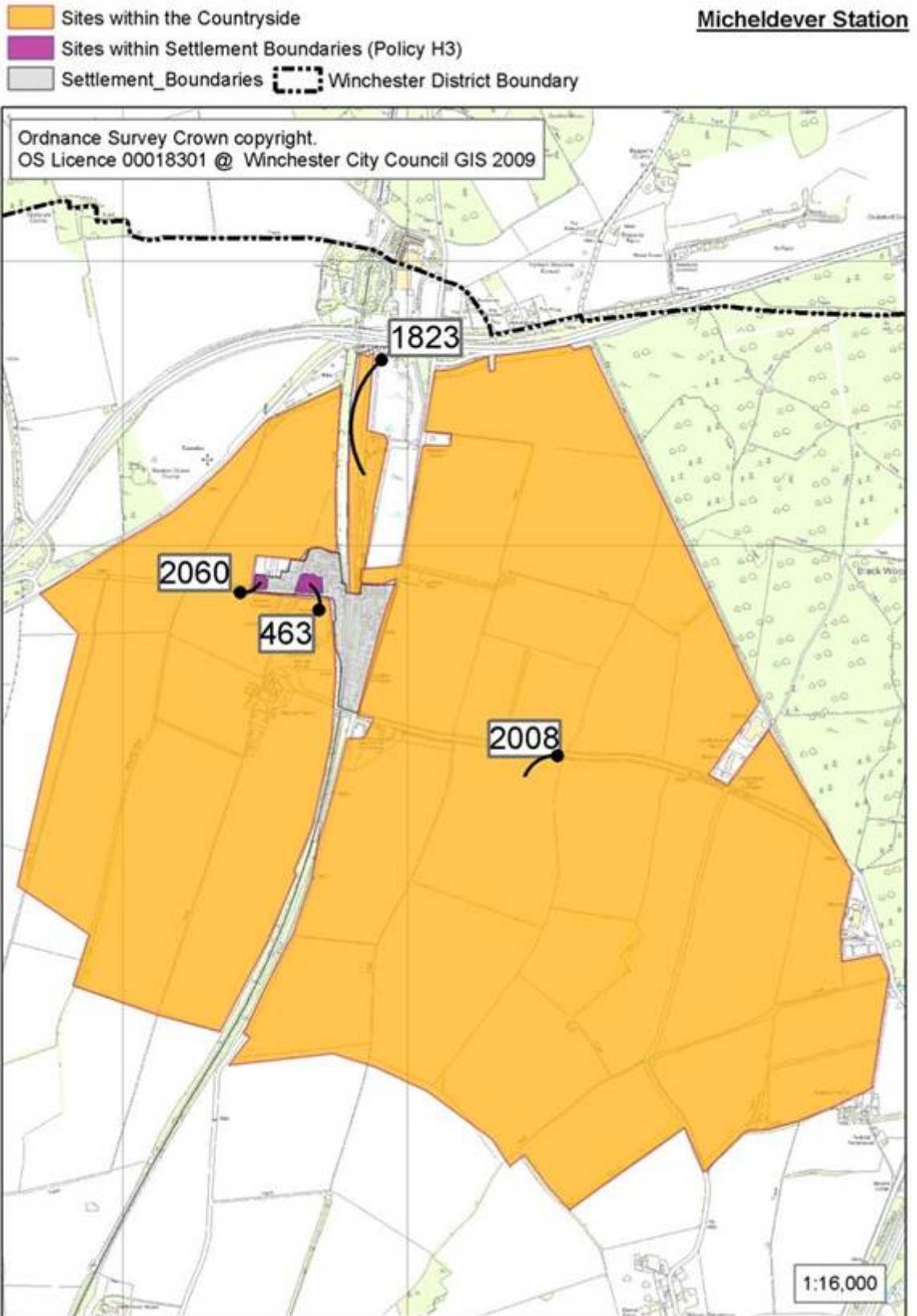
# Map 16 – Micheldever

## Micheldever

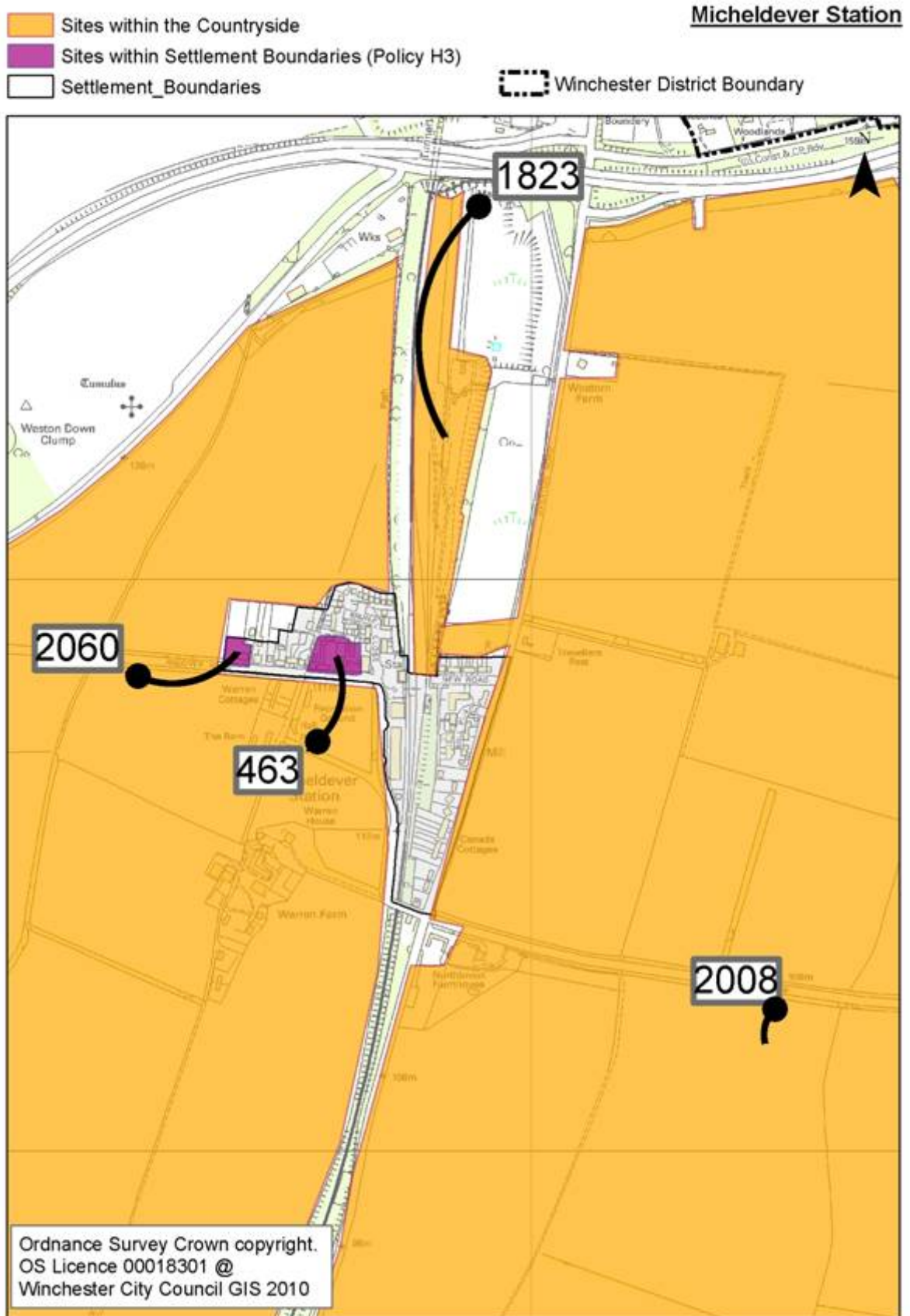
-  Sites within the Countryside
-  Sites within Settlement Boundaries (Policy H3)
-  Settlement\_Boundaries
-  Winchester District Boundary



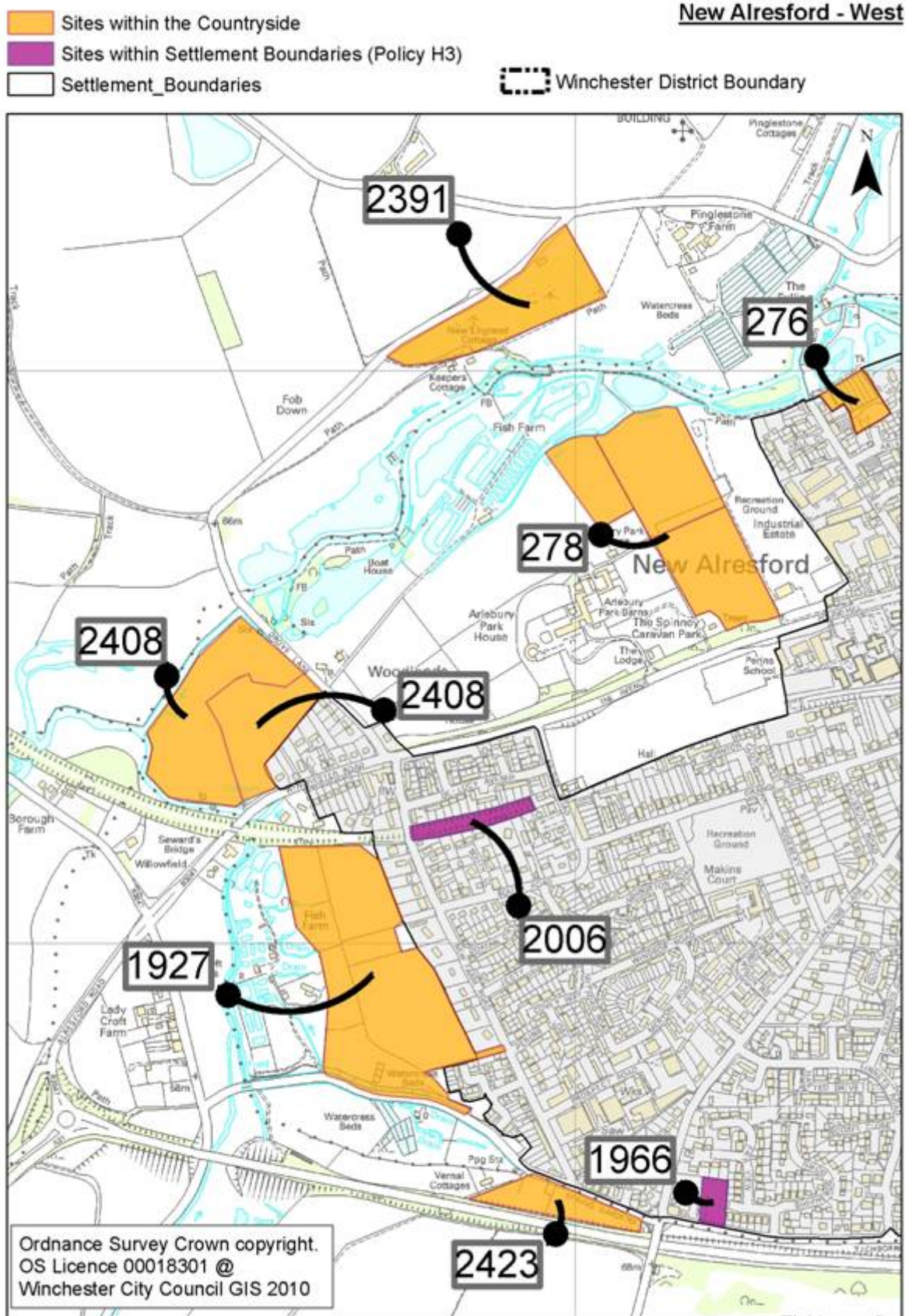
Map 17 – Micheldever Station – 1:16,000



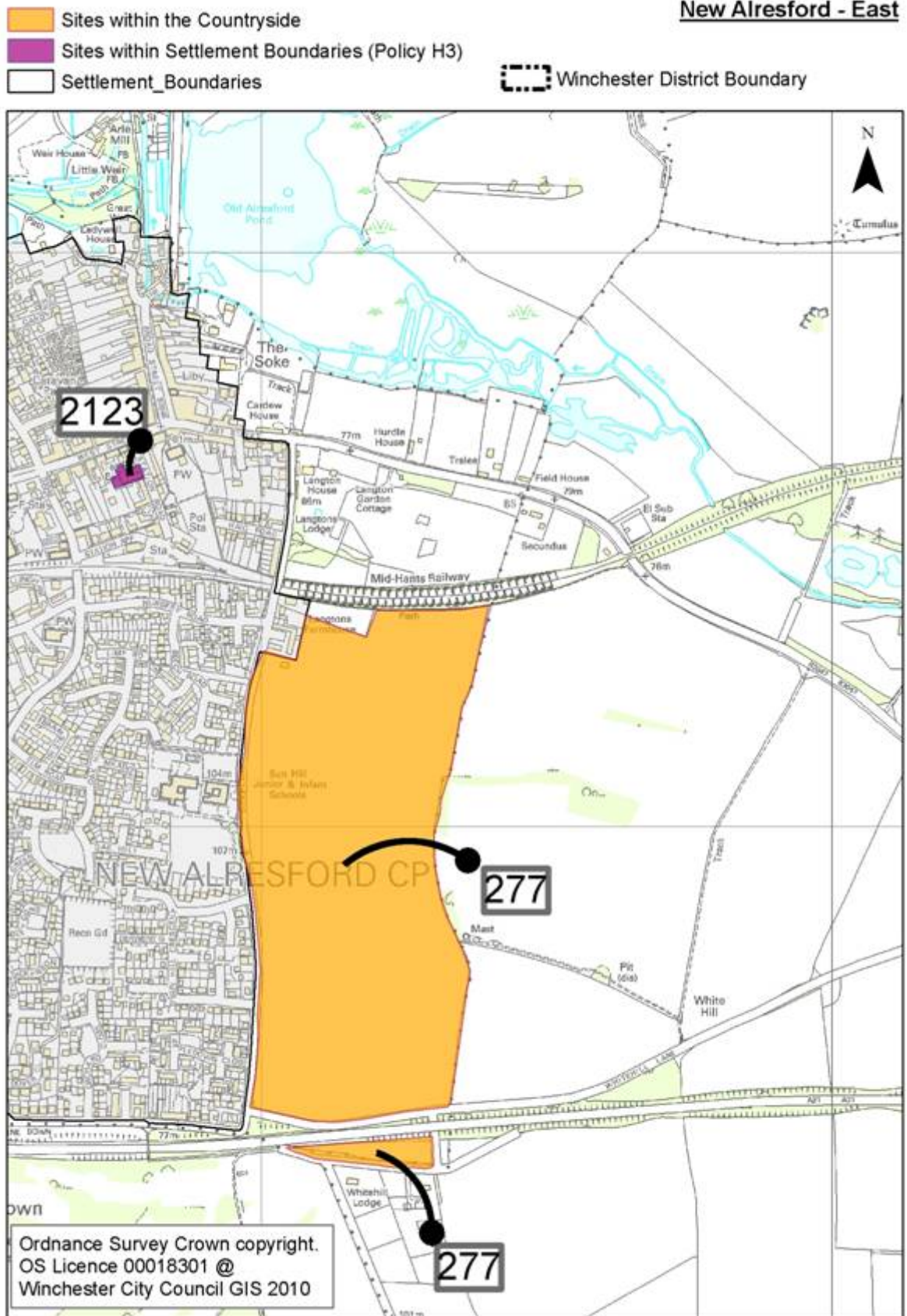
Map 18 – Micheldever Station Detail– 1:8,000



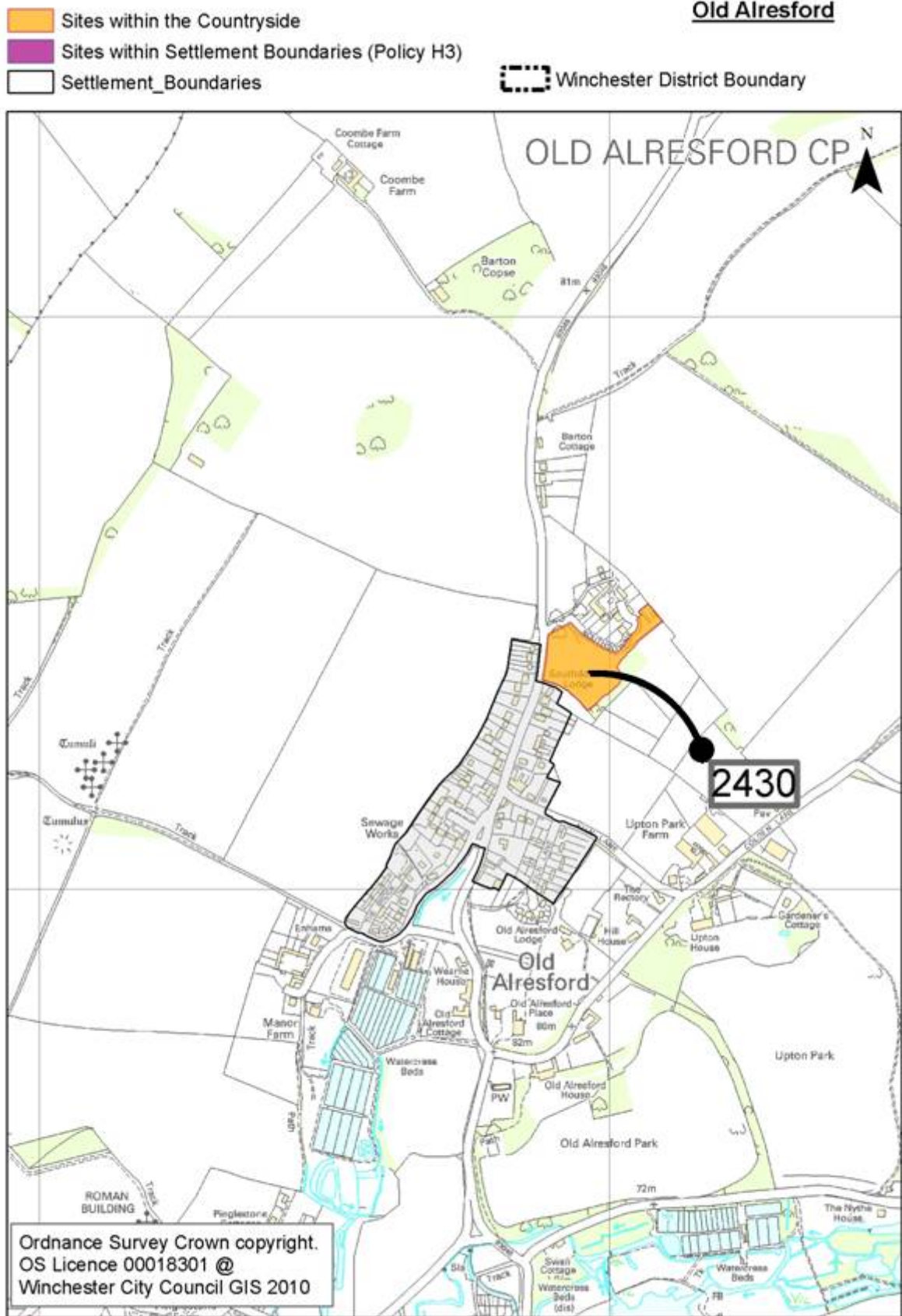
Map 19 – New Alresford – West



Map 20 – New Alresford – East

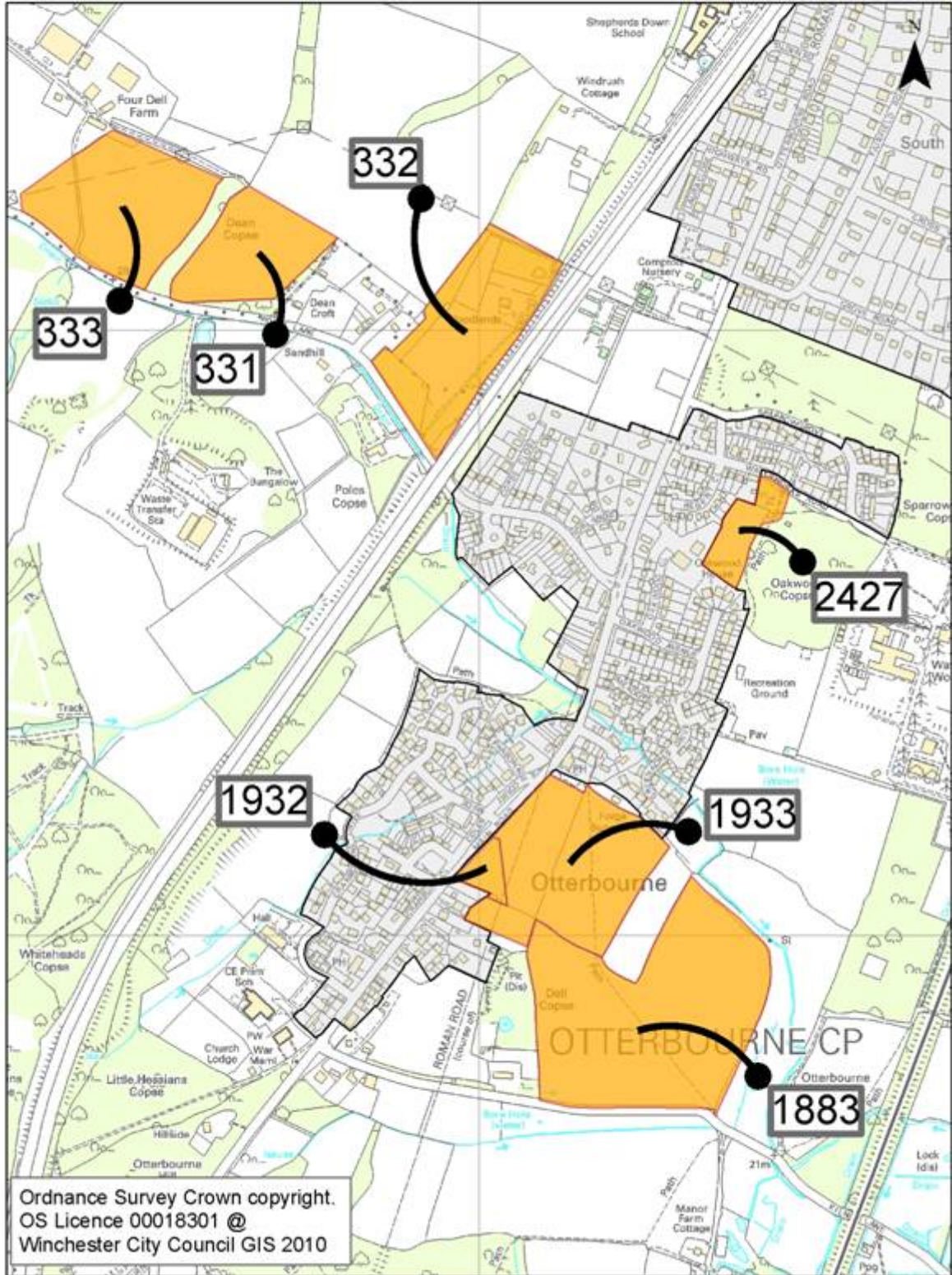


Map 21 – Old Alresford

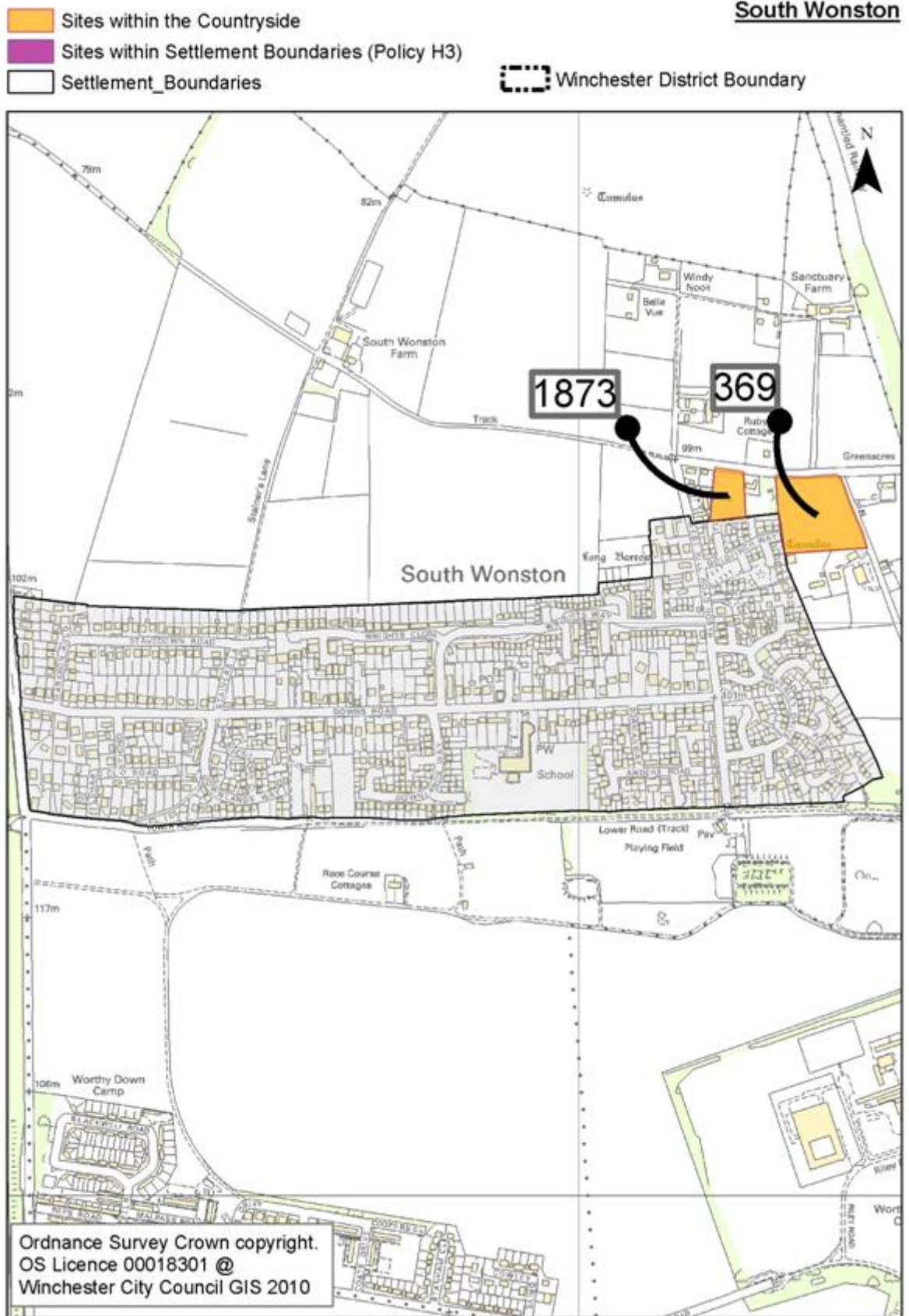




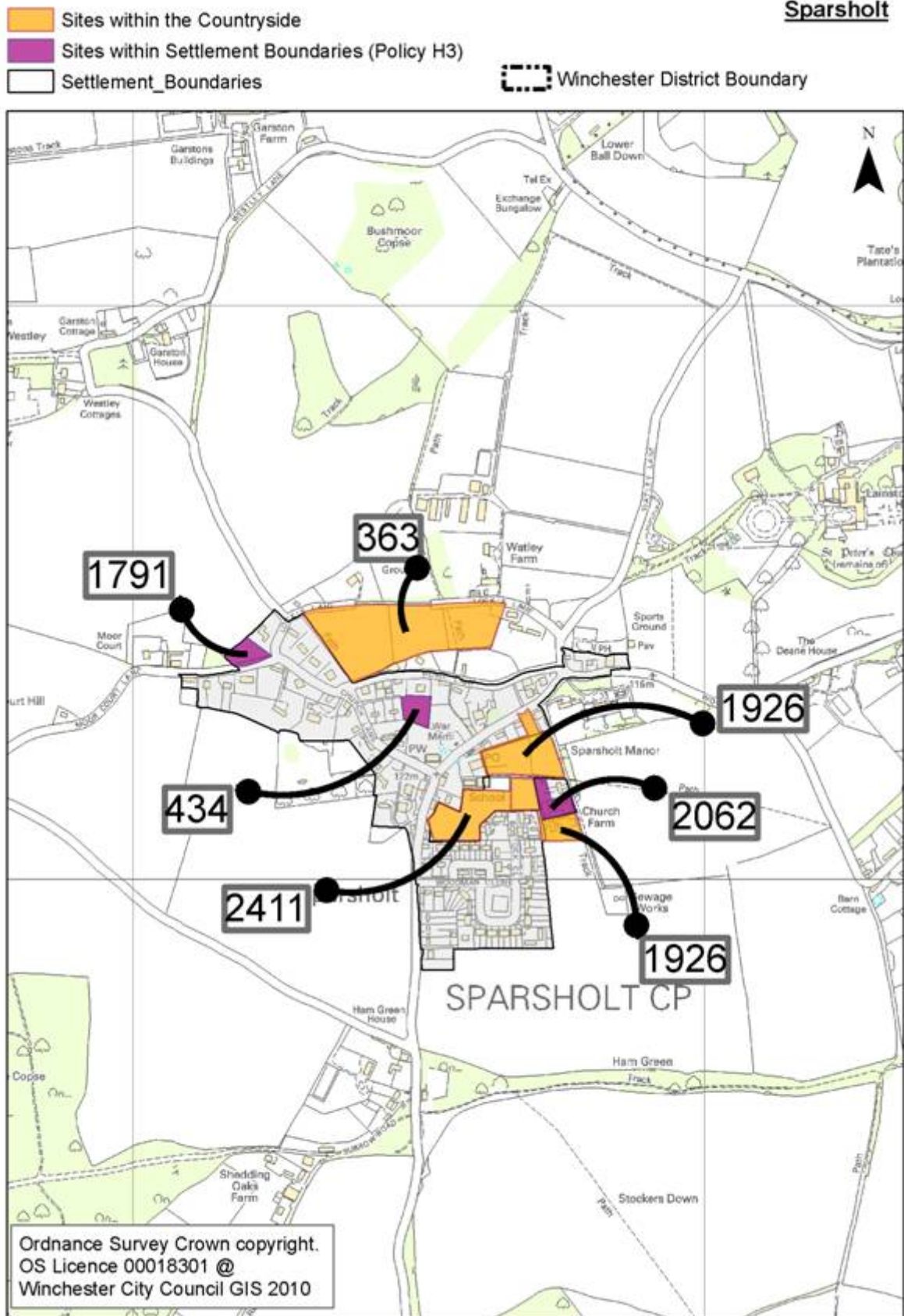
Map 22 –Otterbourne



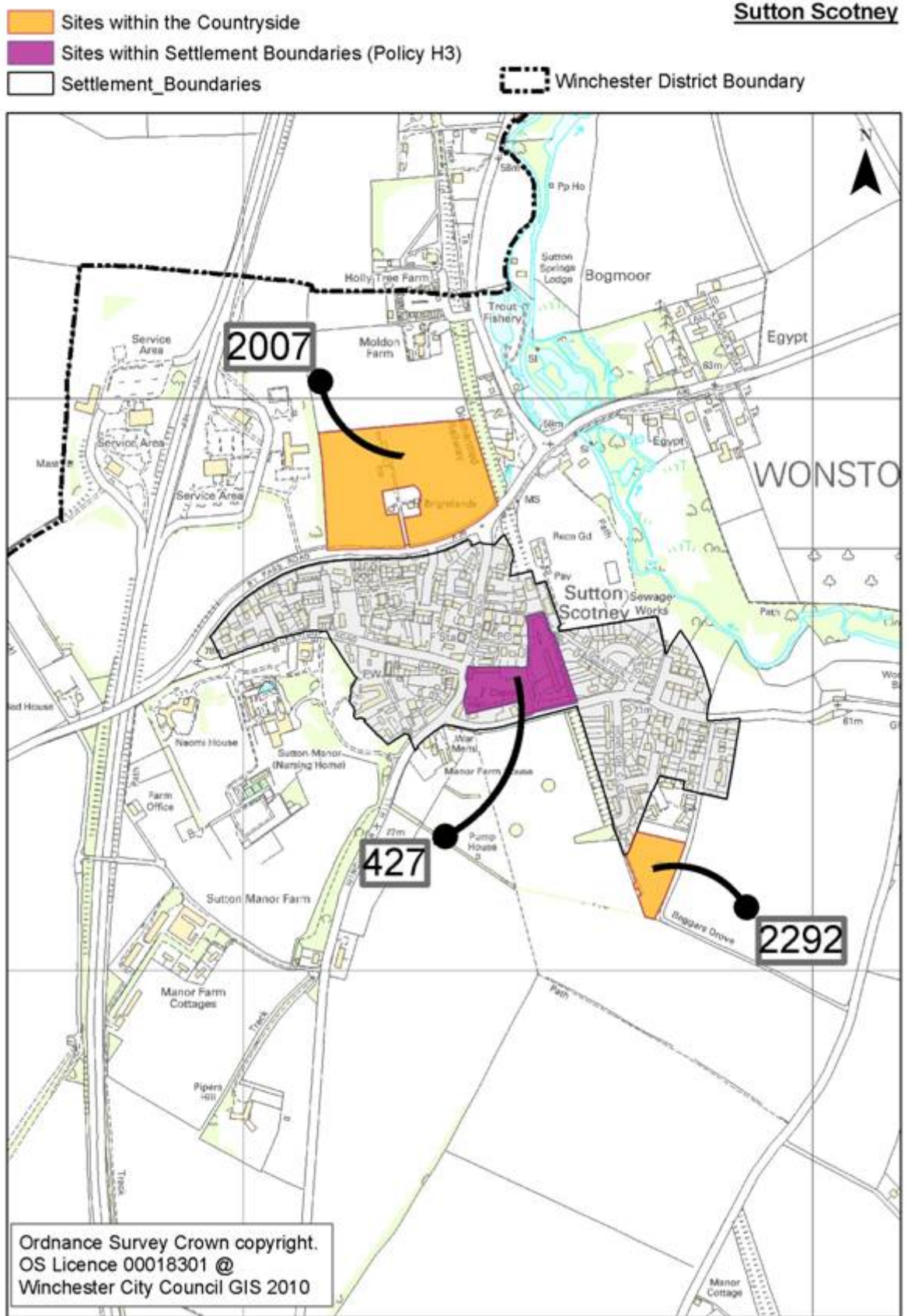
Map 23 – South Wonston



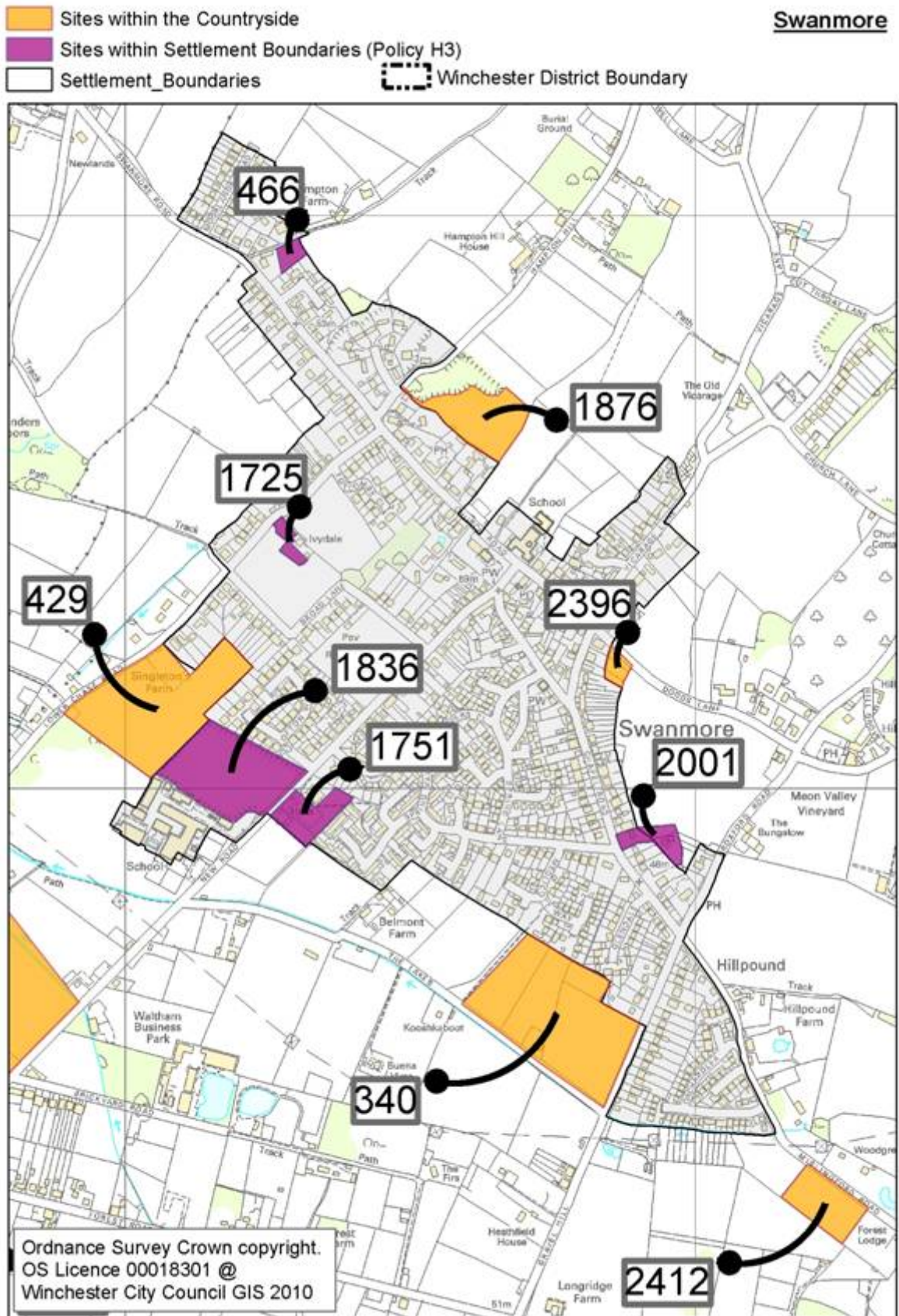
Map 24 – Sparsholt



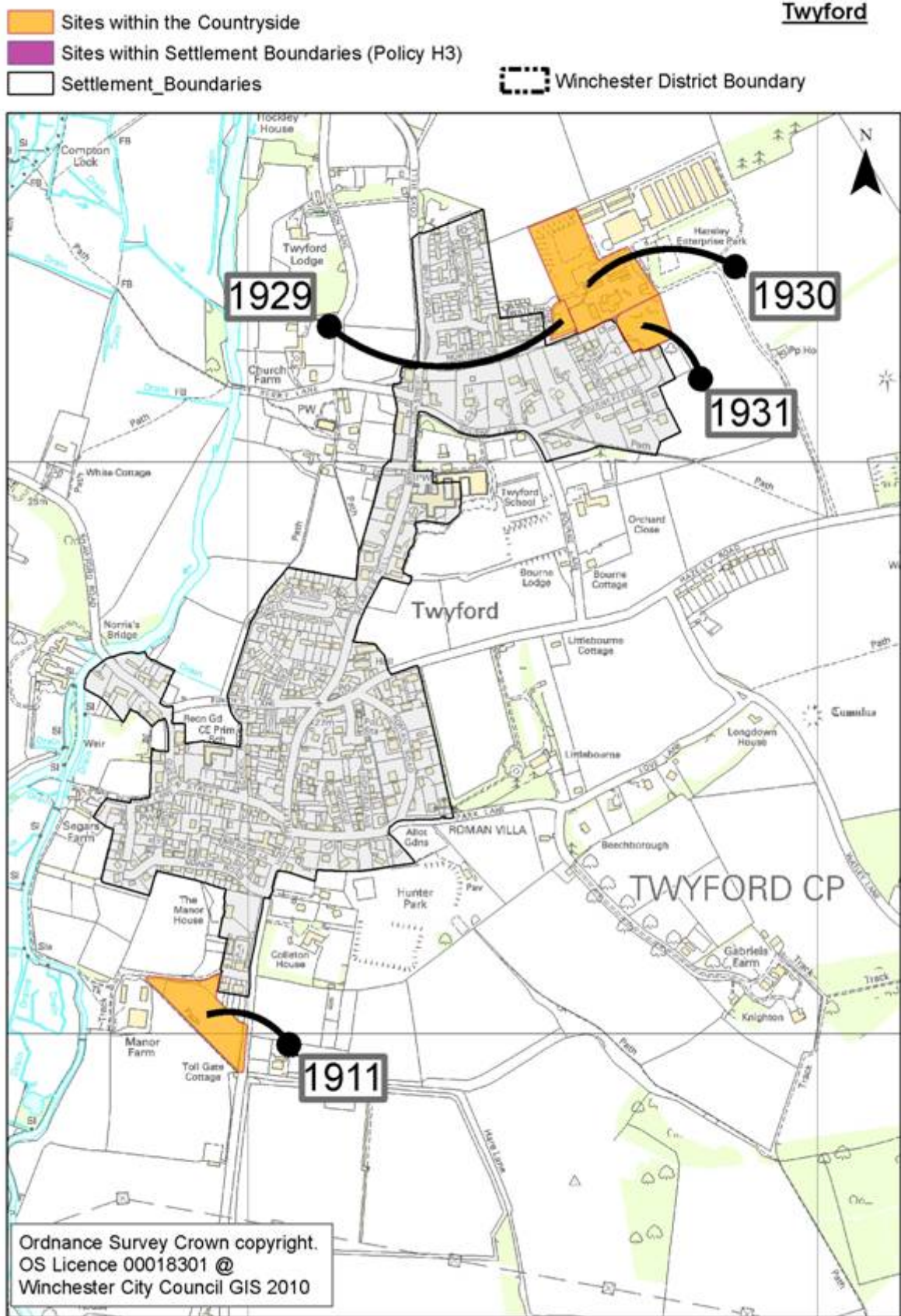
Map 25 – Sutton Scotney



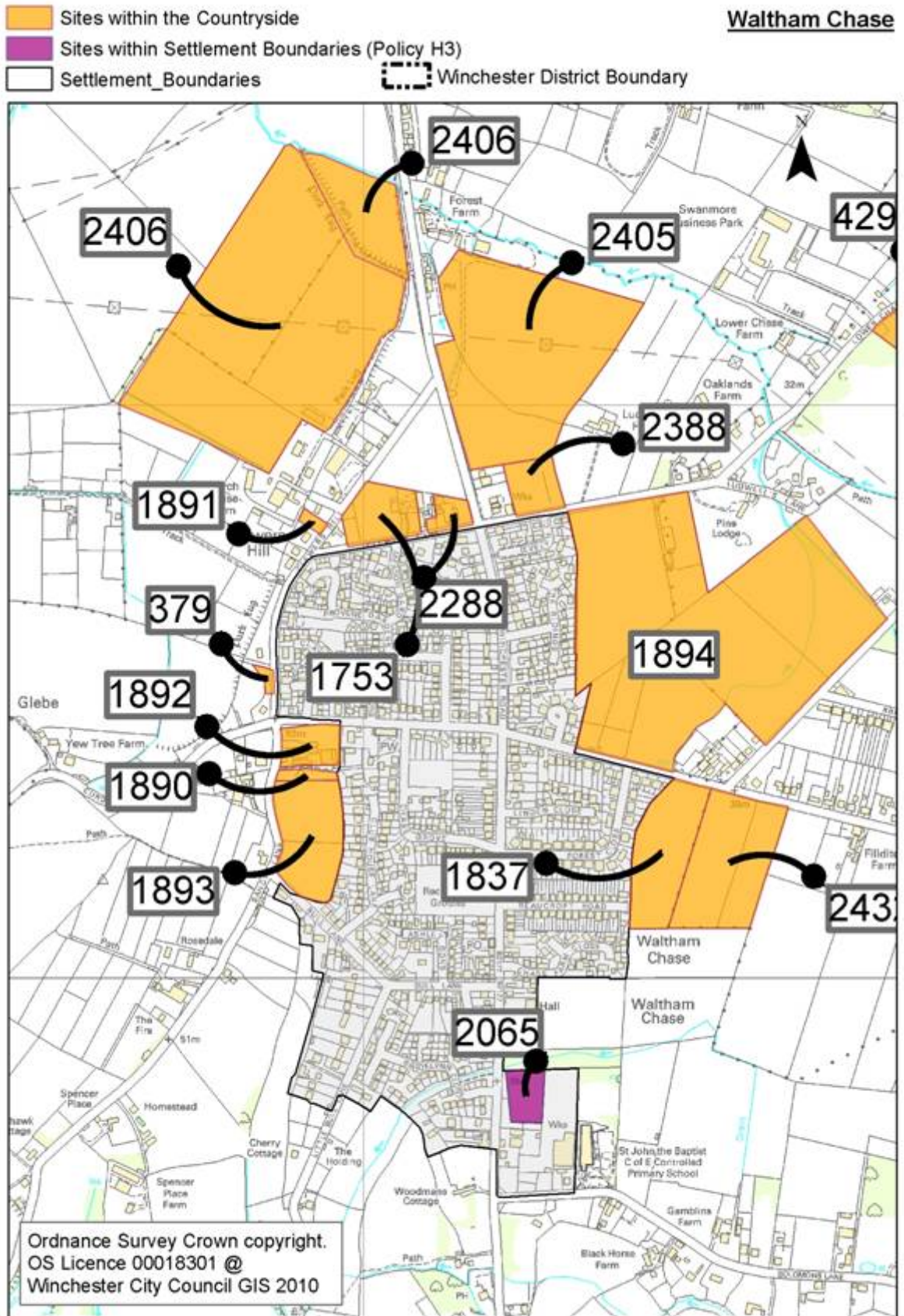
Map 26 – Swanmore



Map 27 – Twyford



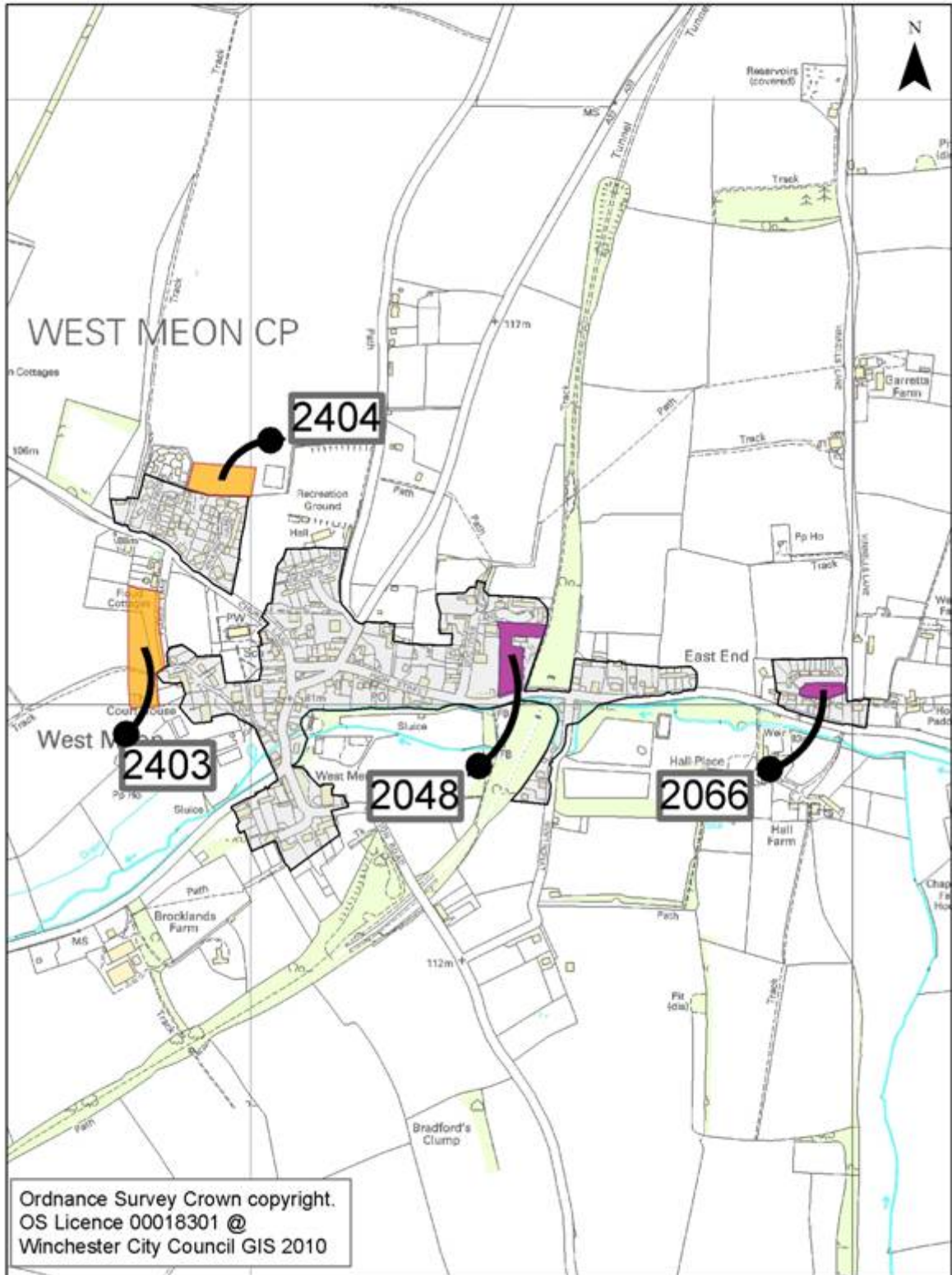
Map 28 –Waltham Chase



Map 29 – West Meon

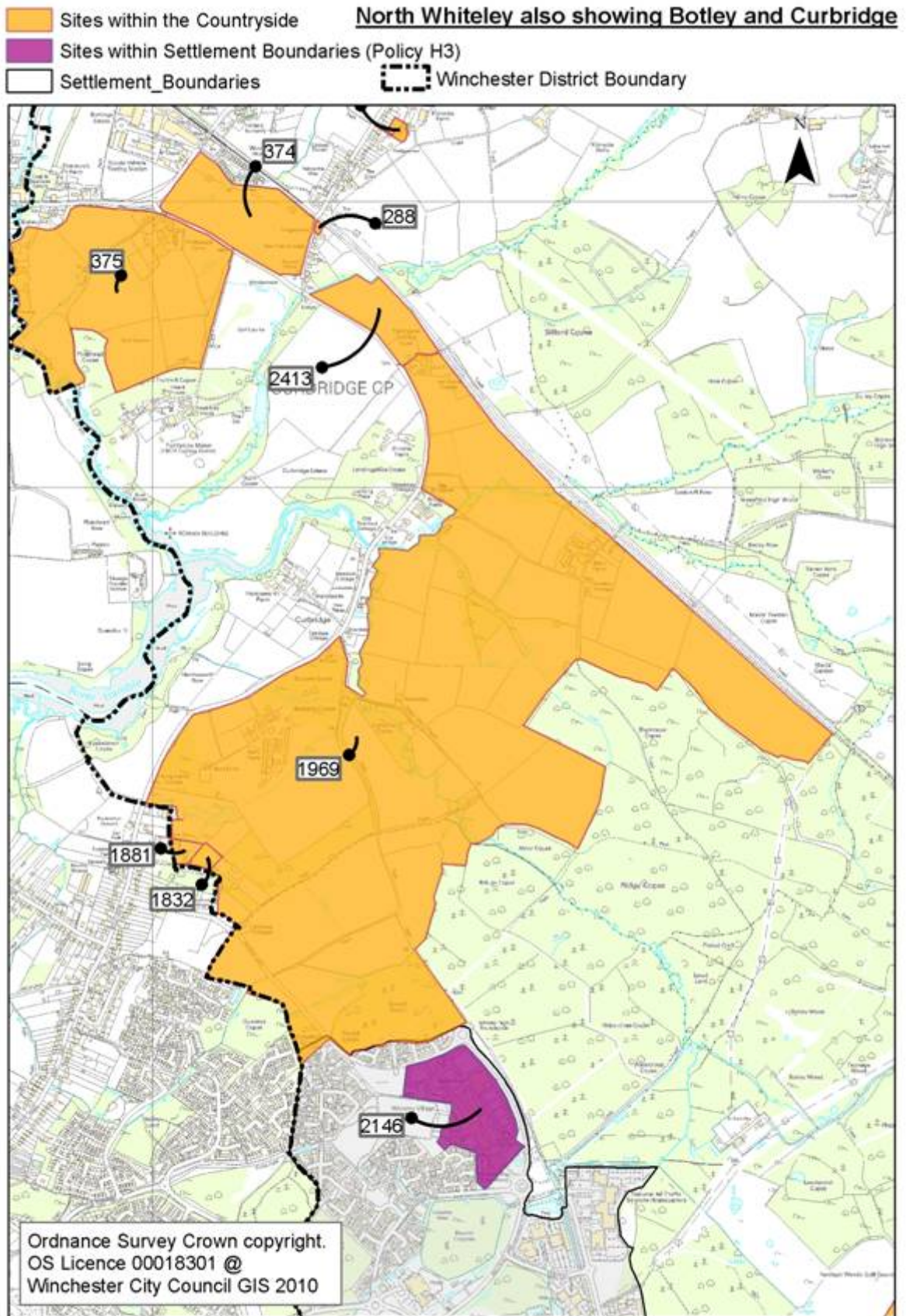
-  Sites within the Countryside
-  Sites within Settlement Boundaries (Policy H3)
-  Settlement\_Boundaries
-  Winchester District Boundary

**West Meon**

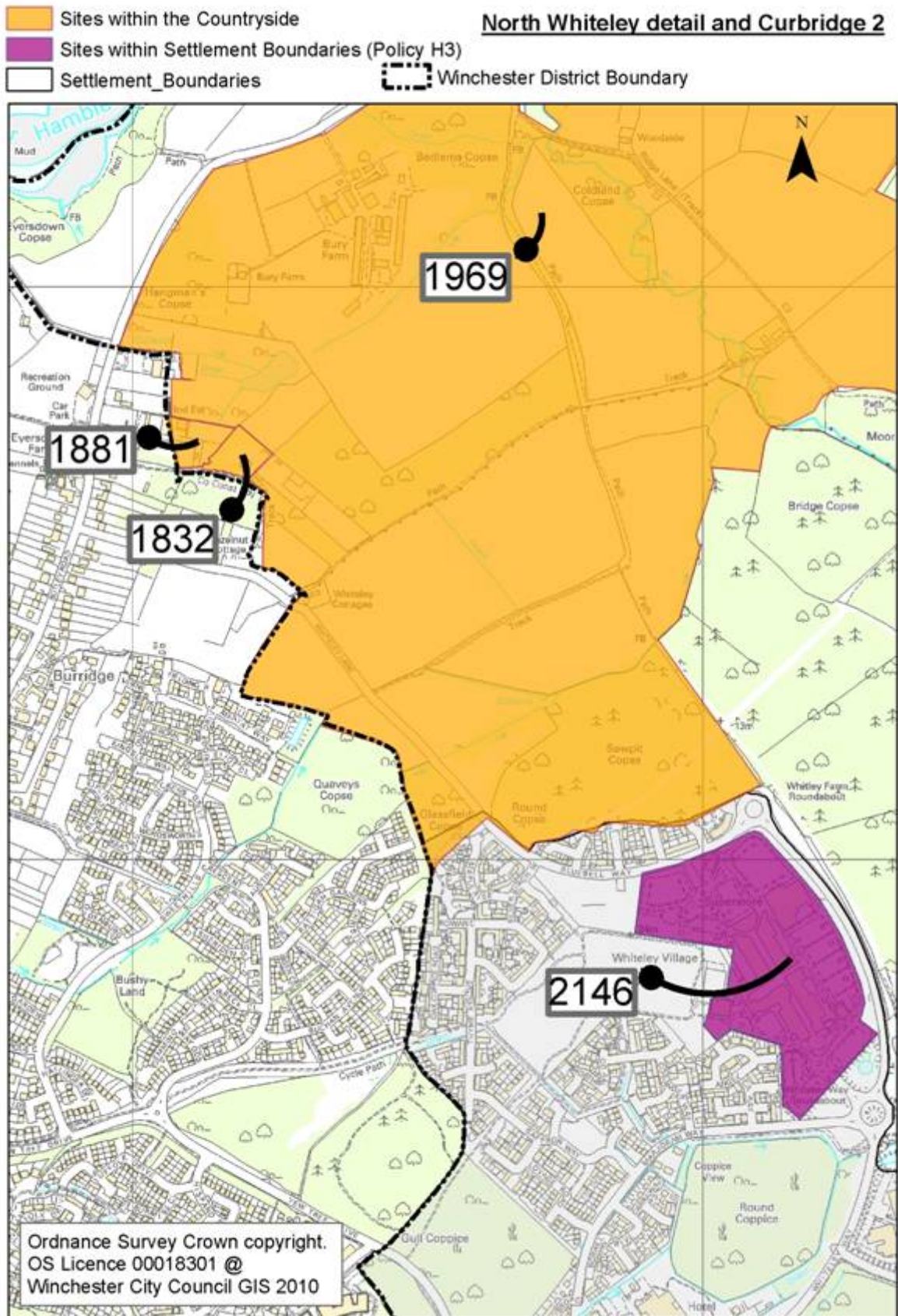




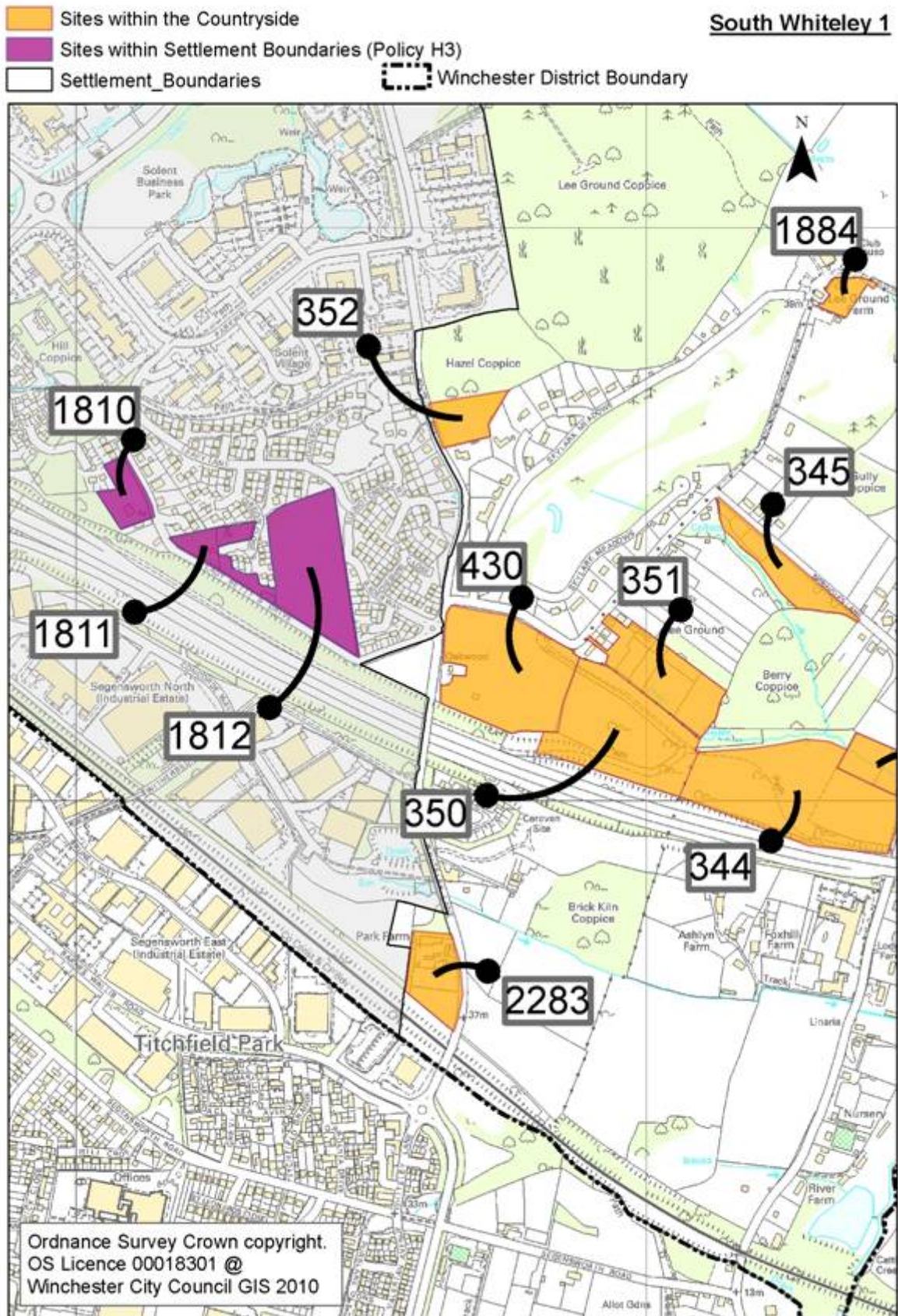
Map 30 – Whiteley North – also showing Botley and Curbridge 1:16:000



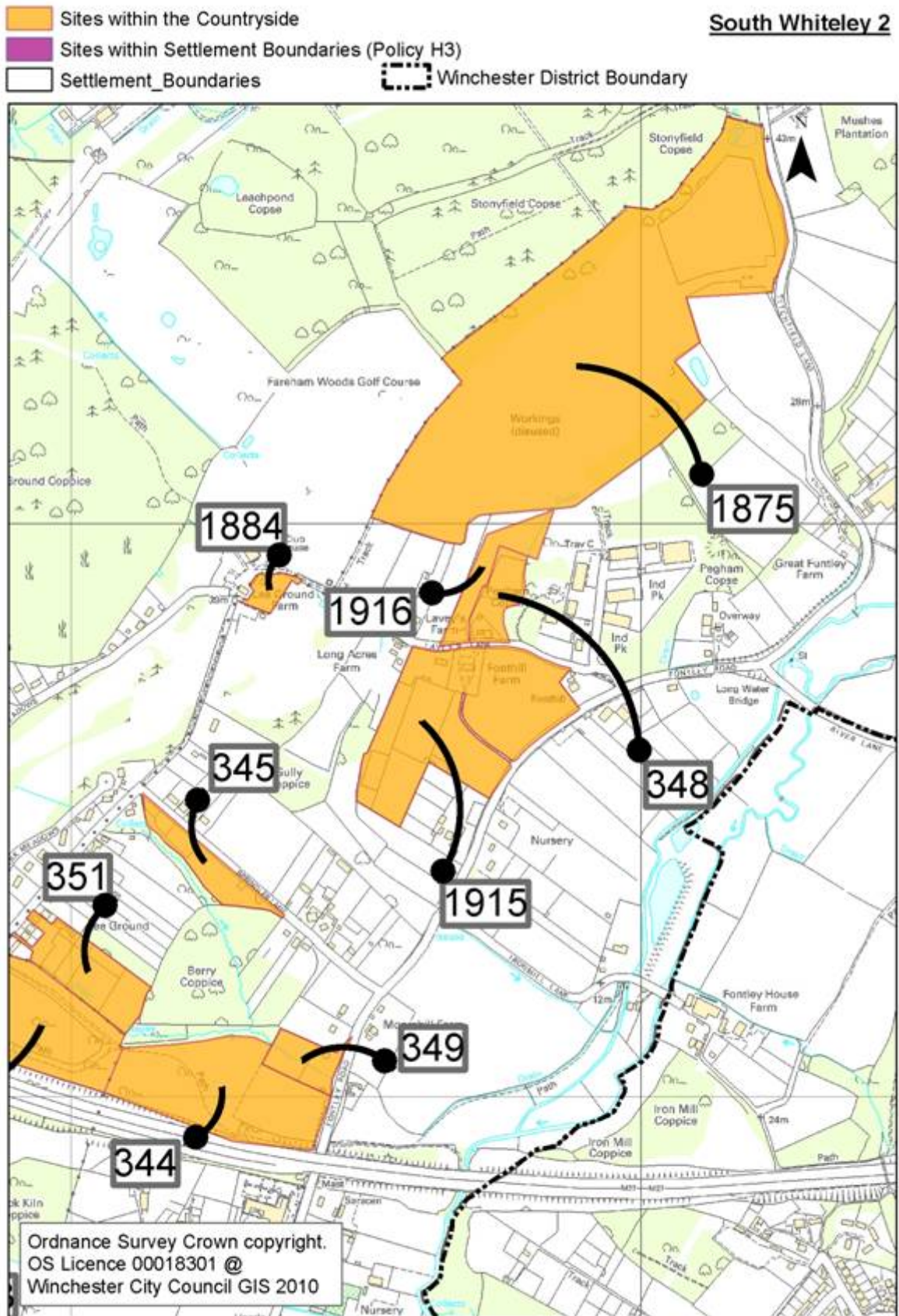
Map 31 – Whiteley North – detail and Curbridge 2



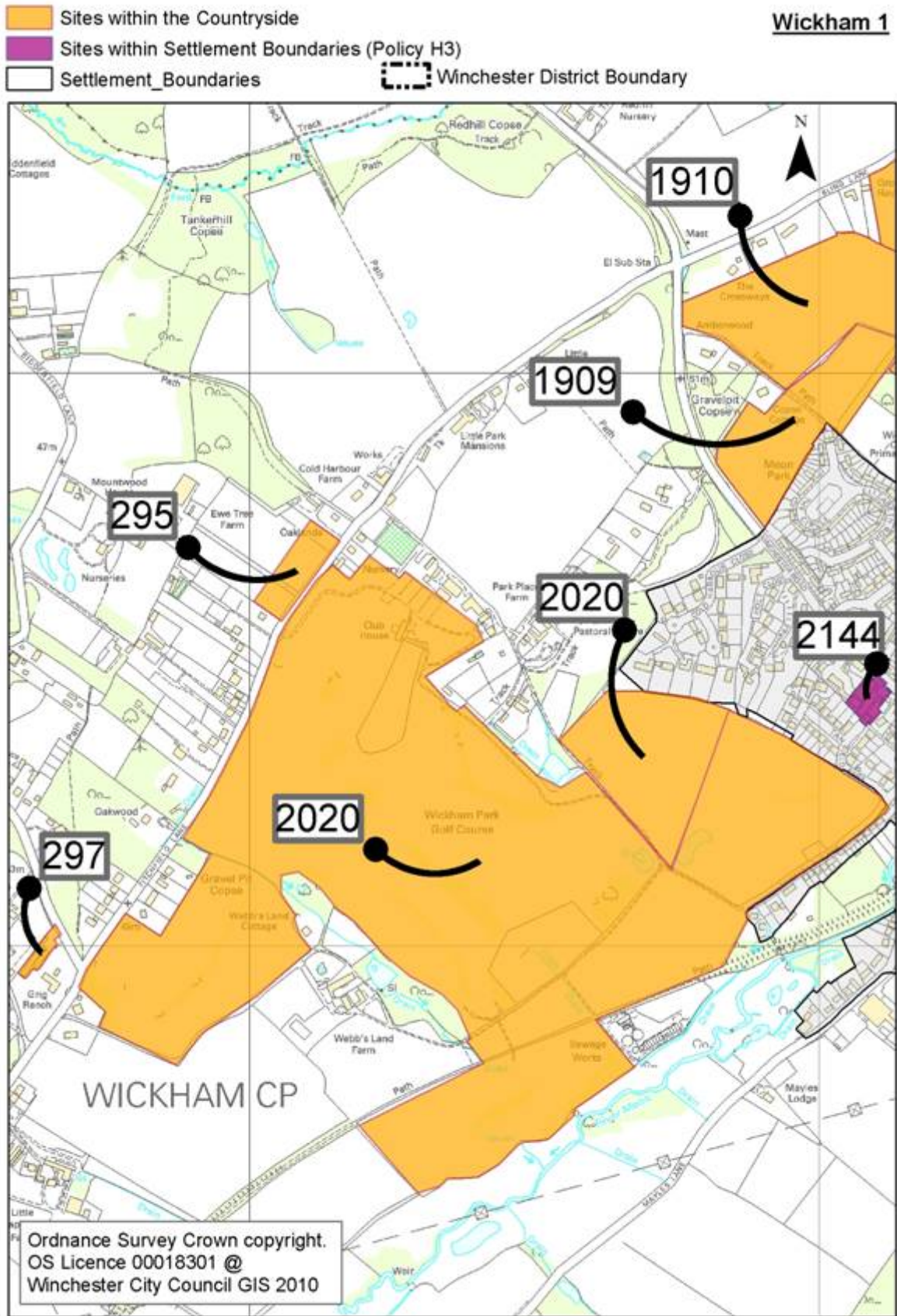
Map 32 – Whiteley South 1



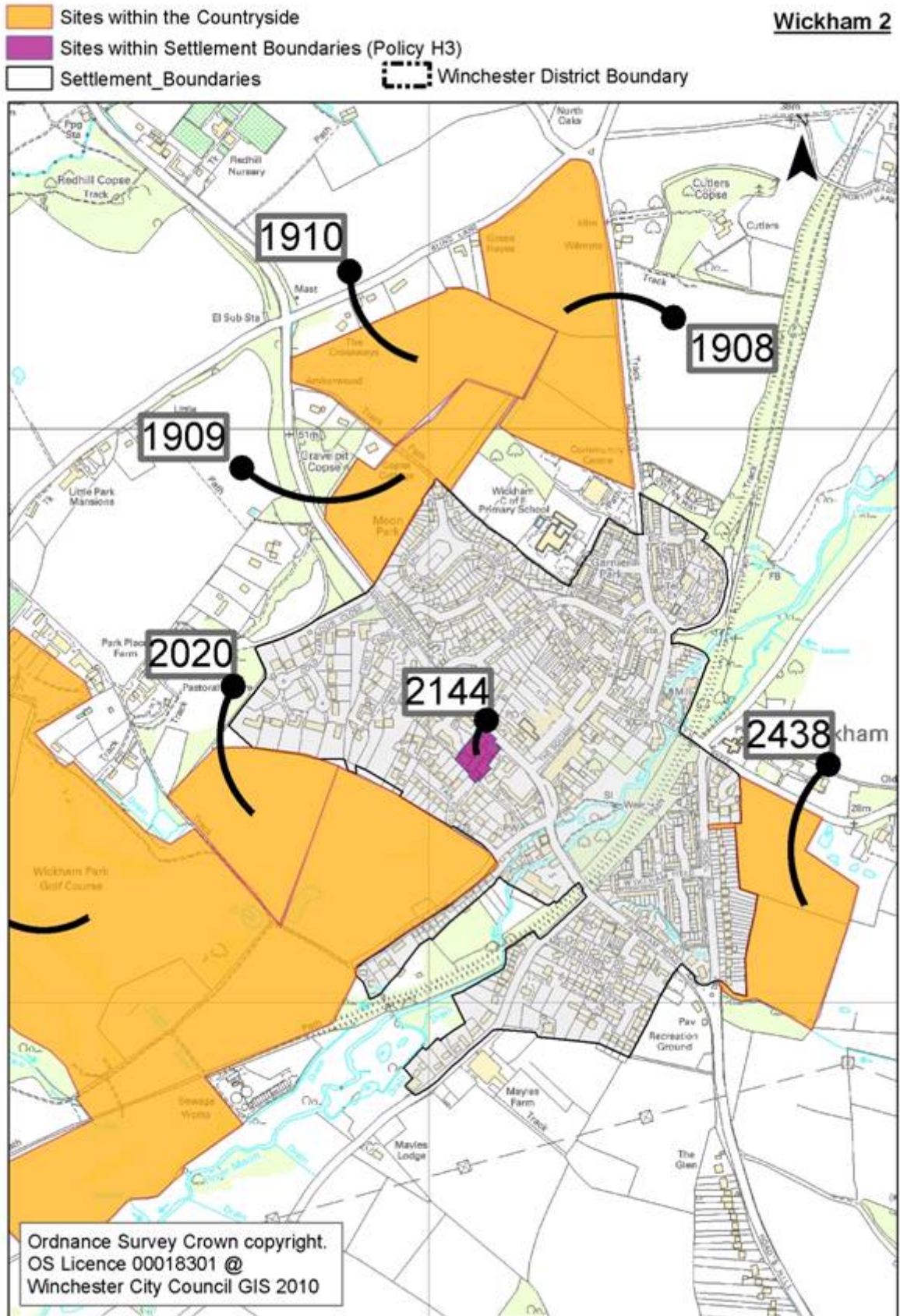
Map 33 – Whiteley South 2



Map 34 – Wickham 1

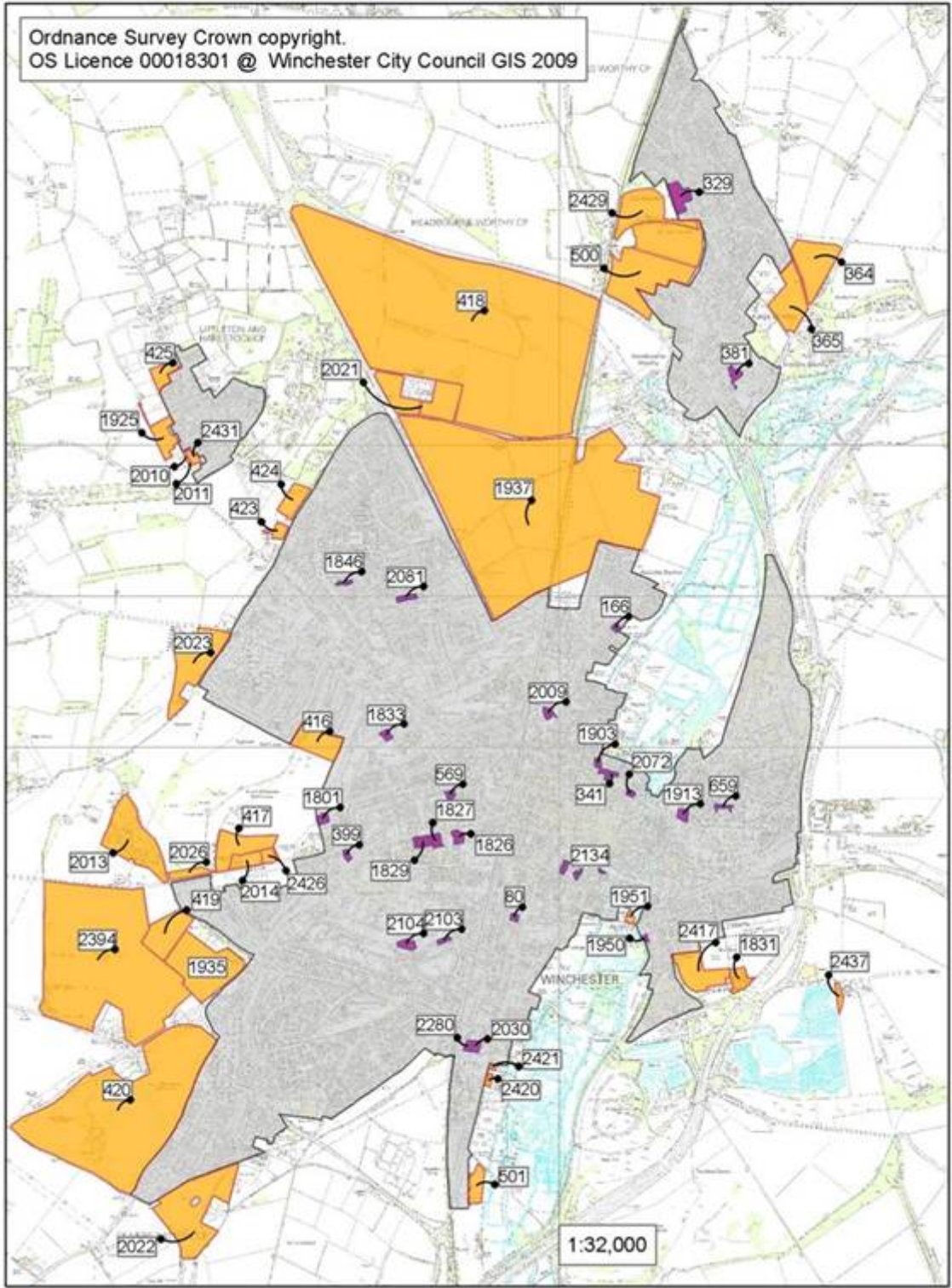


Map 35 – Wickham 2






Map 36 – Winchester, Littleton and Kings Worthy


- Sites within the Countryside
  - Sites within Settlement Boundaries (Policy H3)
  - Settlement\_Boundaries
- Winchester, Littleton and Kingsworthy**

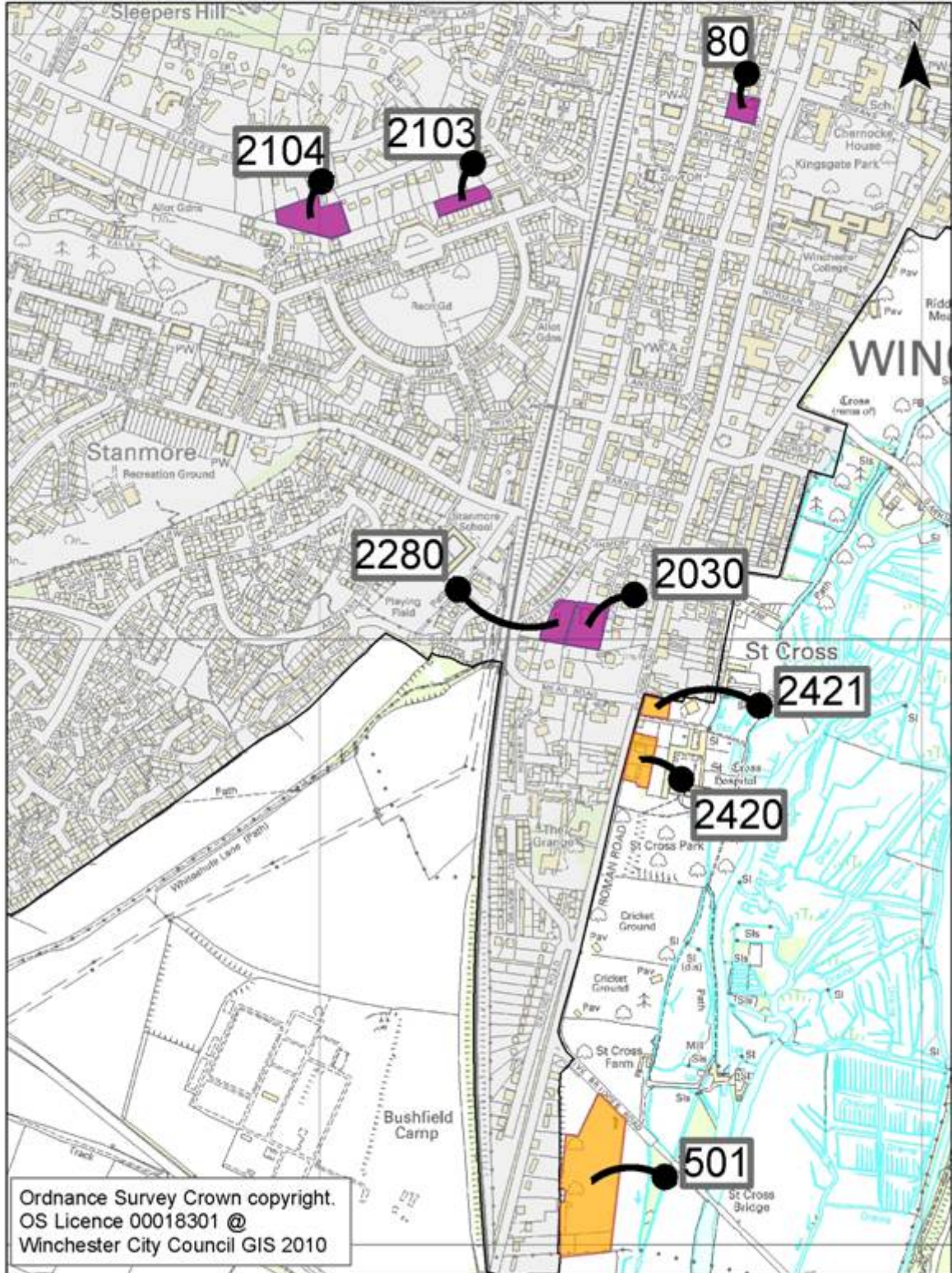


# Map 37 – Winchester 1

-  Sites within the Countryside
-  Sites within Settlement Boundaries (Policy H3)
-  Settlement\_Boundaries

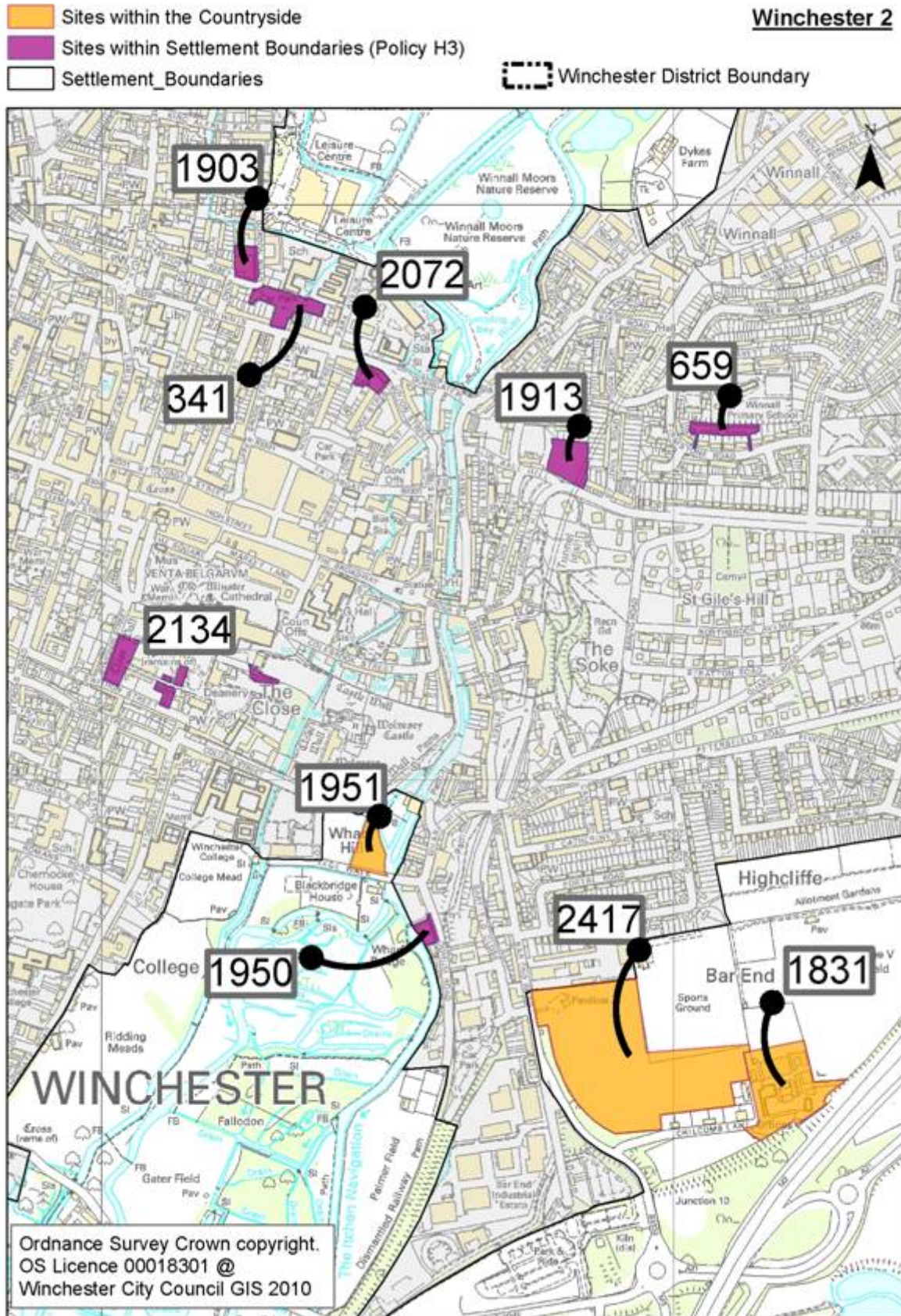
## Winchester 1

 Winchester District Boundary








Map 38 – Winchester 2

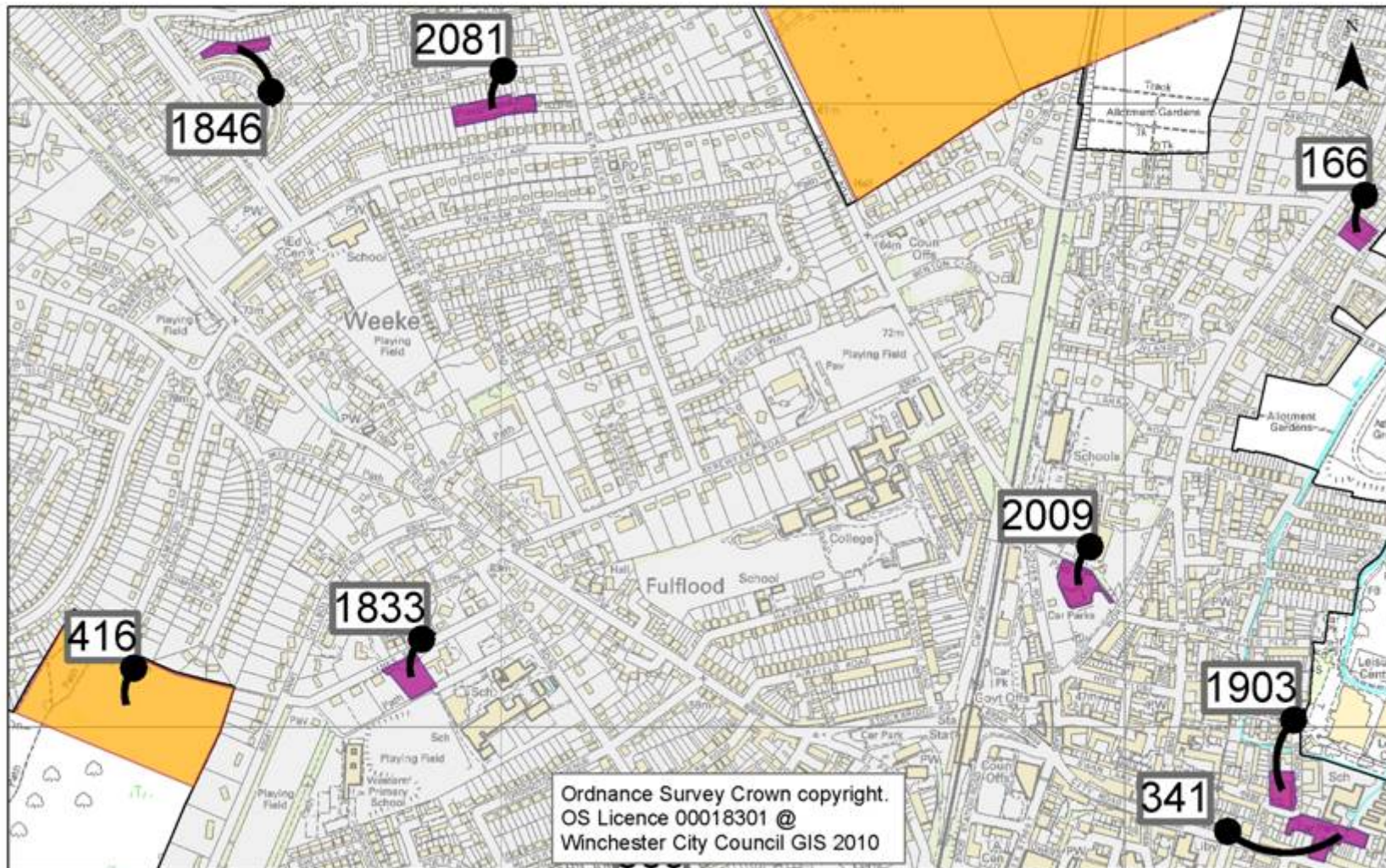


### Map 39 – Winchester 3




-  Sites within the Countryside
-  Sites within Settlement Boundaries (Policy H3)
-  Settlement\_Boundaries

 Winchester District Boundary

Winchester 3

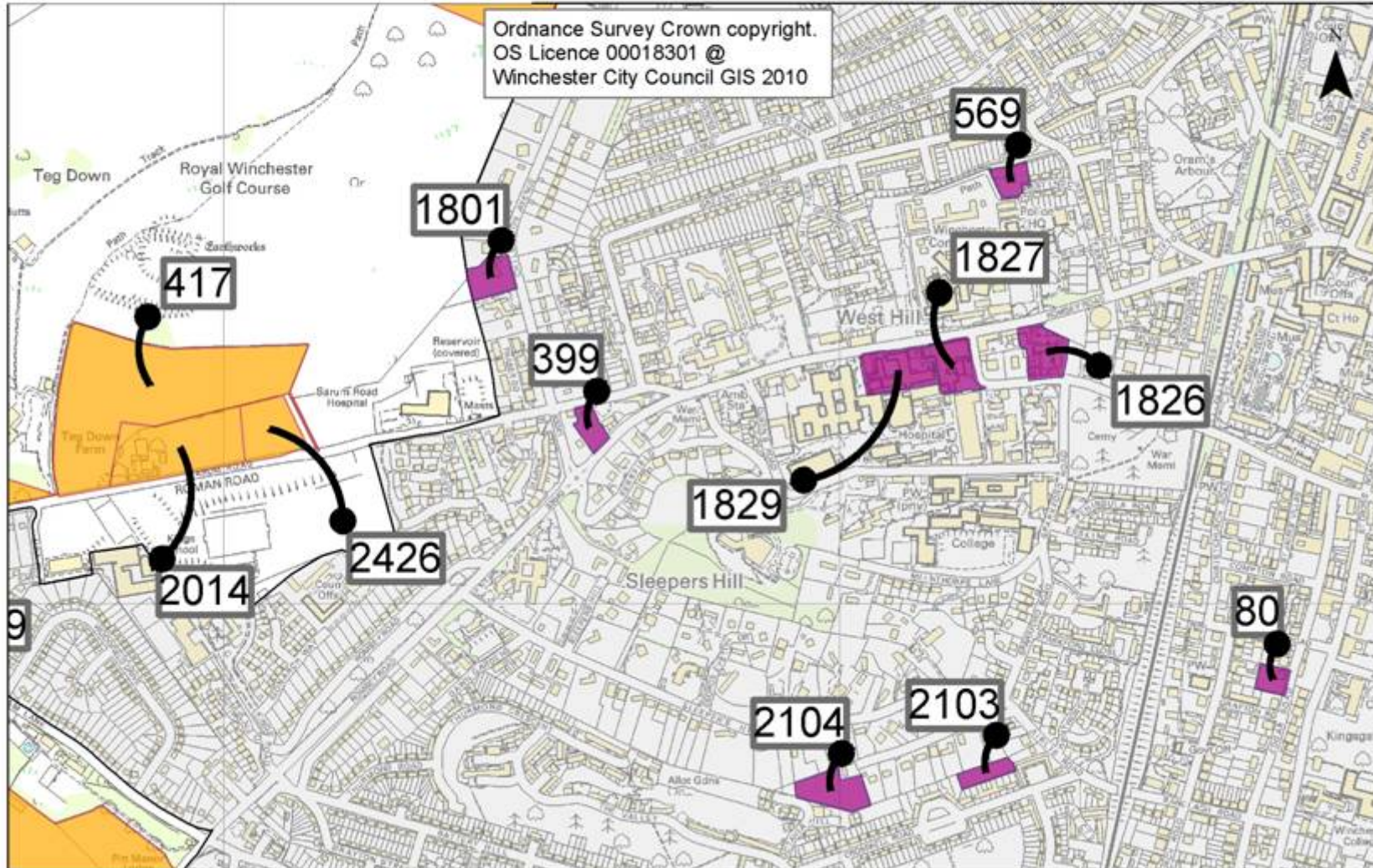


Map 40 – Winchester 4

-  Sites within the Countryside
-  Sites within Settlement Boundaries (Policy H3)
-  Settlement\_Boundaries

 Winchester District Boundary

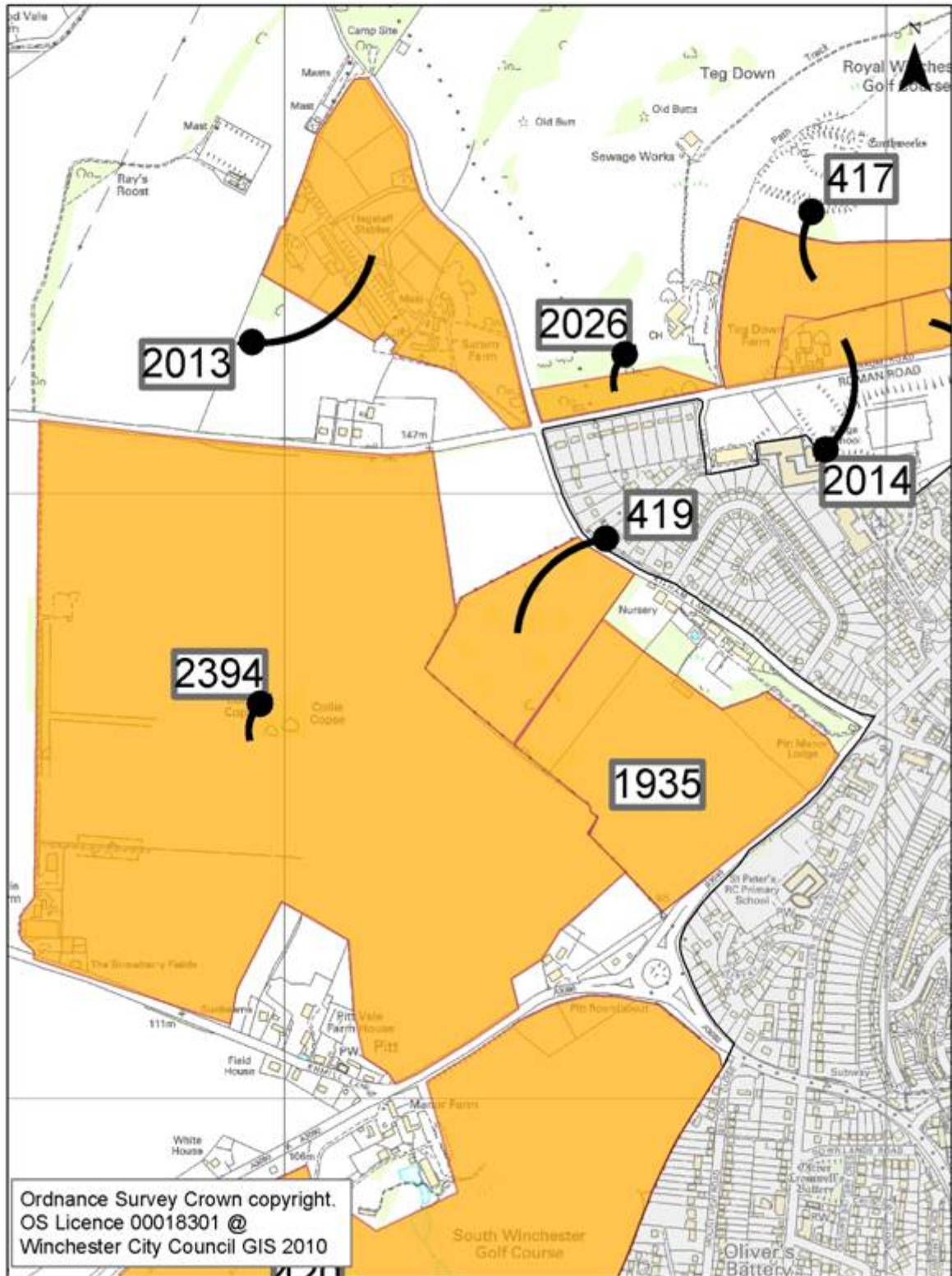
Winchester 4



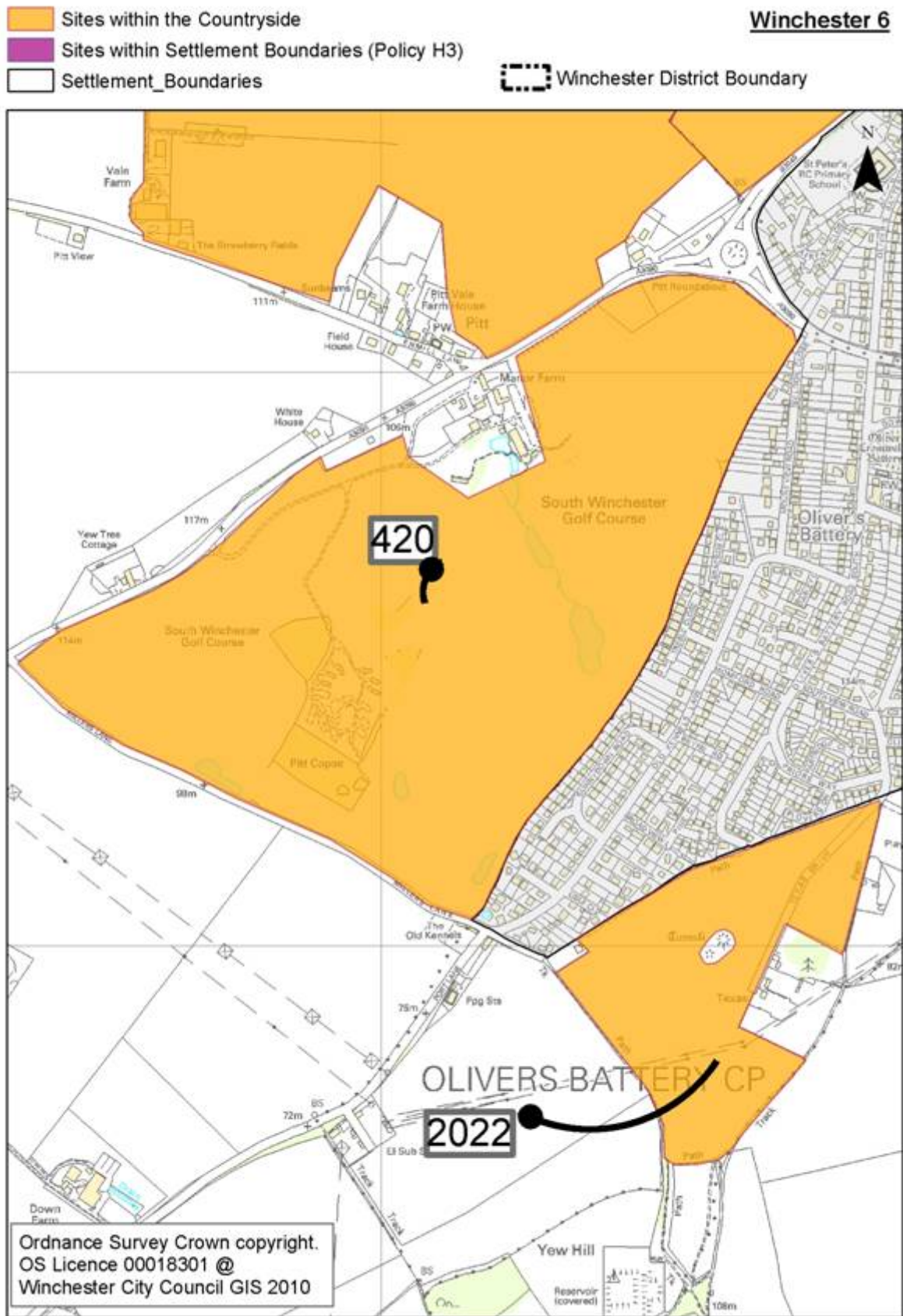
# Map 41 – Winchester 5

-  Sites within the Countryside
-  Sites within Settlement Boundaries (Policy H3)
-  Settlement\_Boundaries
-  Winchester District Boundary

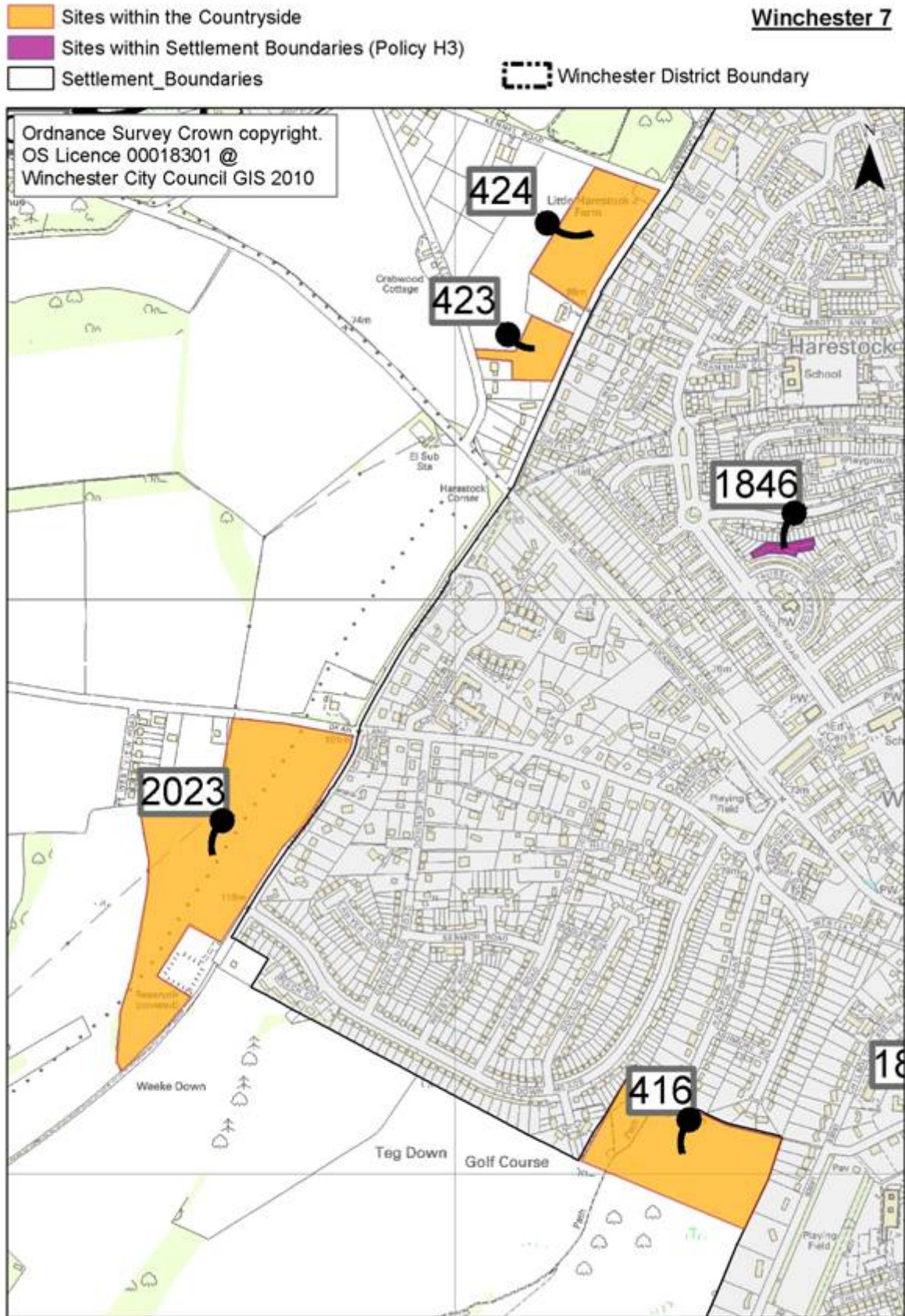
## Winchester 5



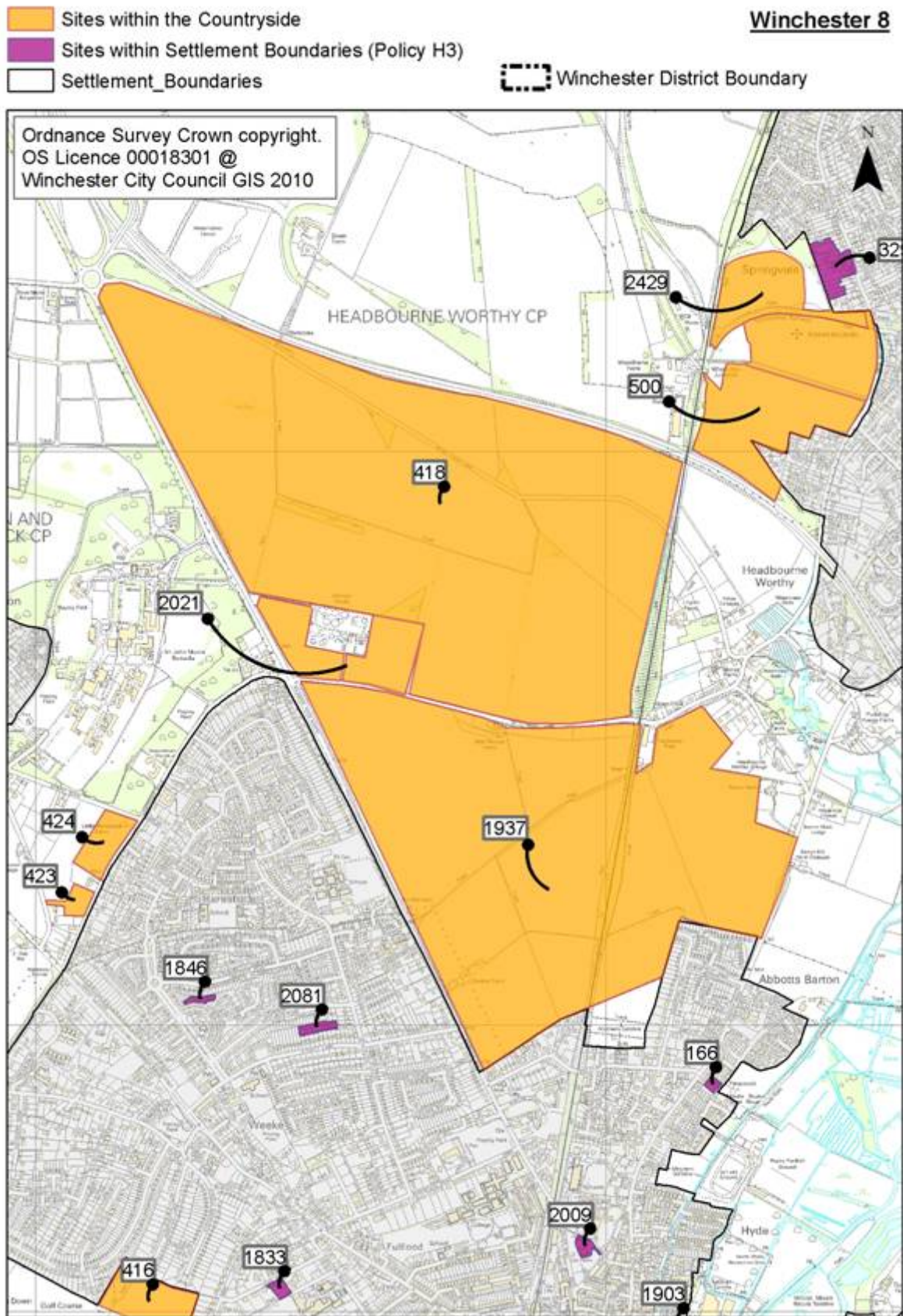
Map 42 – Winchester 6



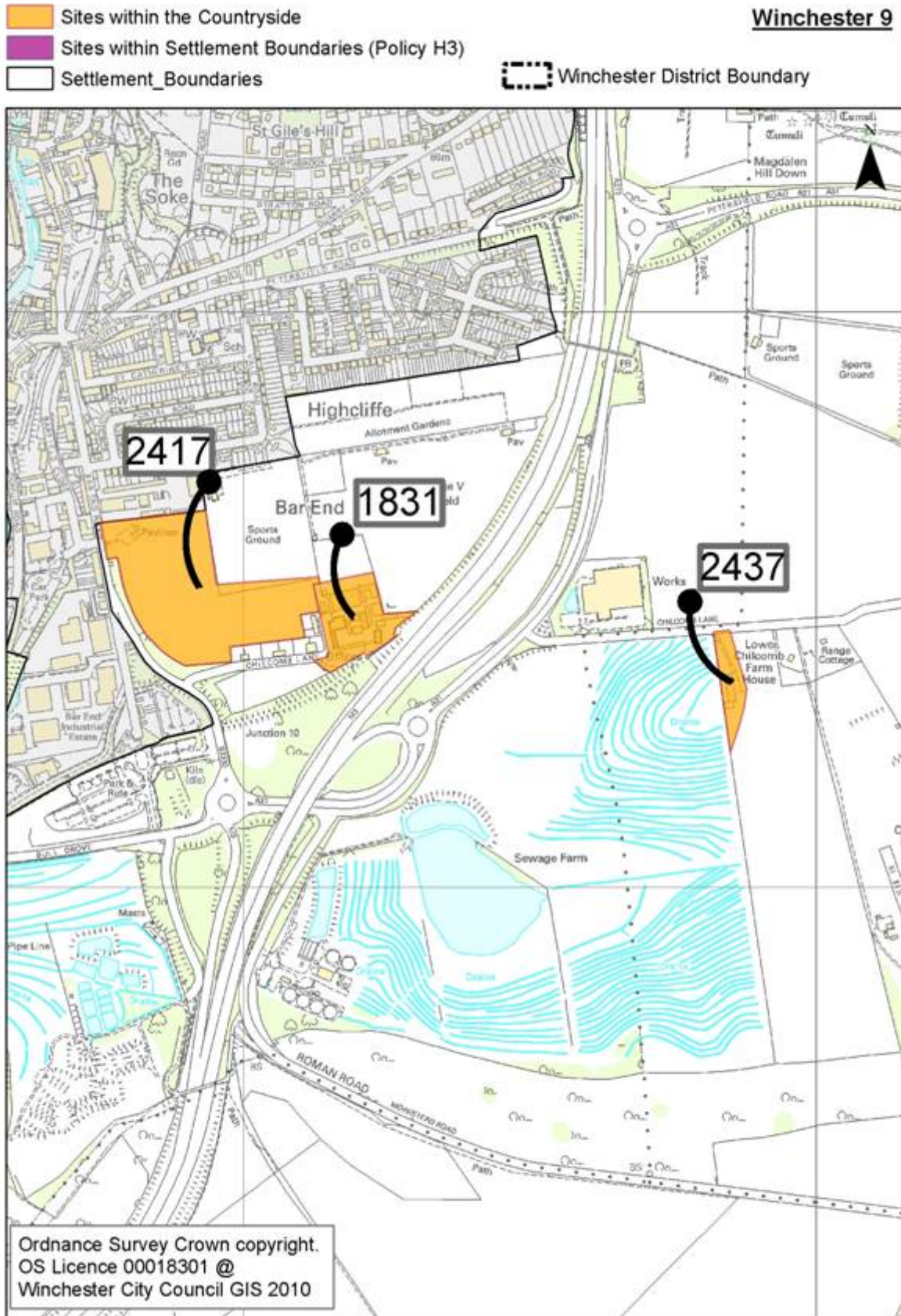
Map 43 – Winchester 7



Map 44 – Winchester 8 (1:16,000)






Map 45 – Winchester 9






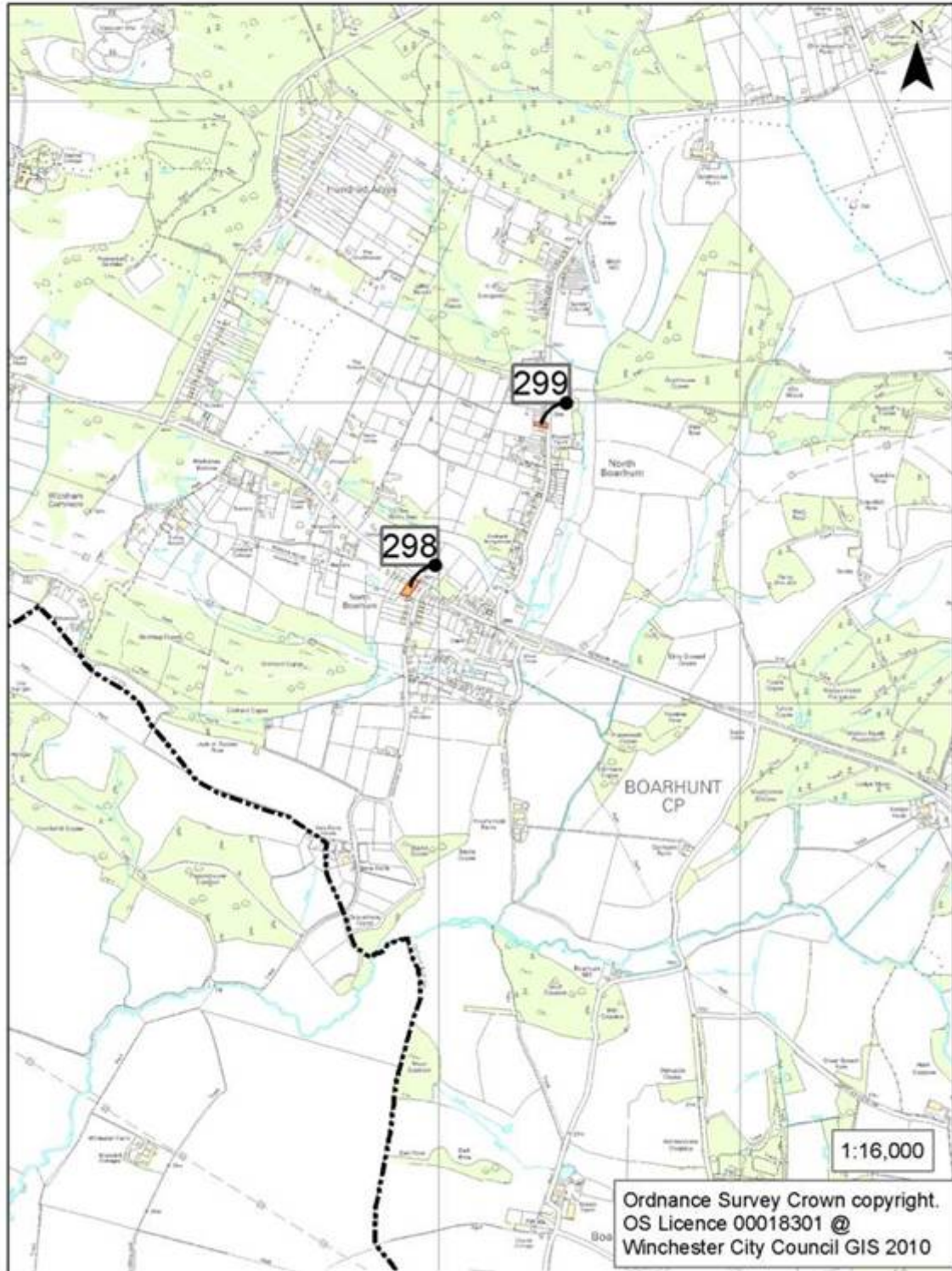
**Other Settlements**

# Map 46 – North Boarhunt

-  Sites within the Countryside
-  Sites within Settlement Boundaries (Policy H3)
-  Settlement\_Boundaries

## North Boarhunt

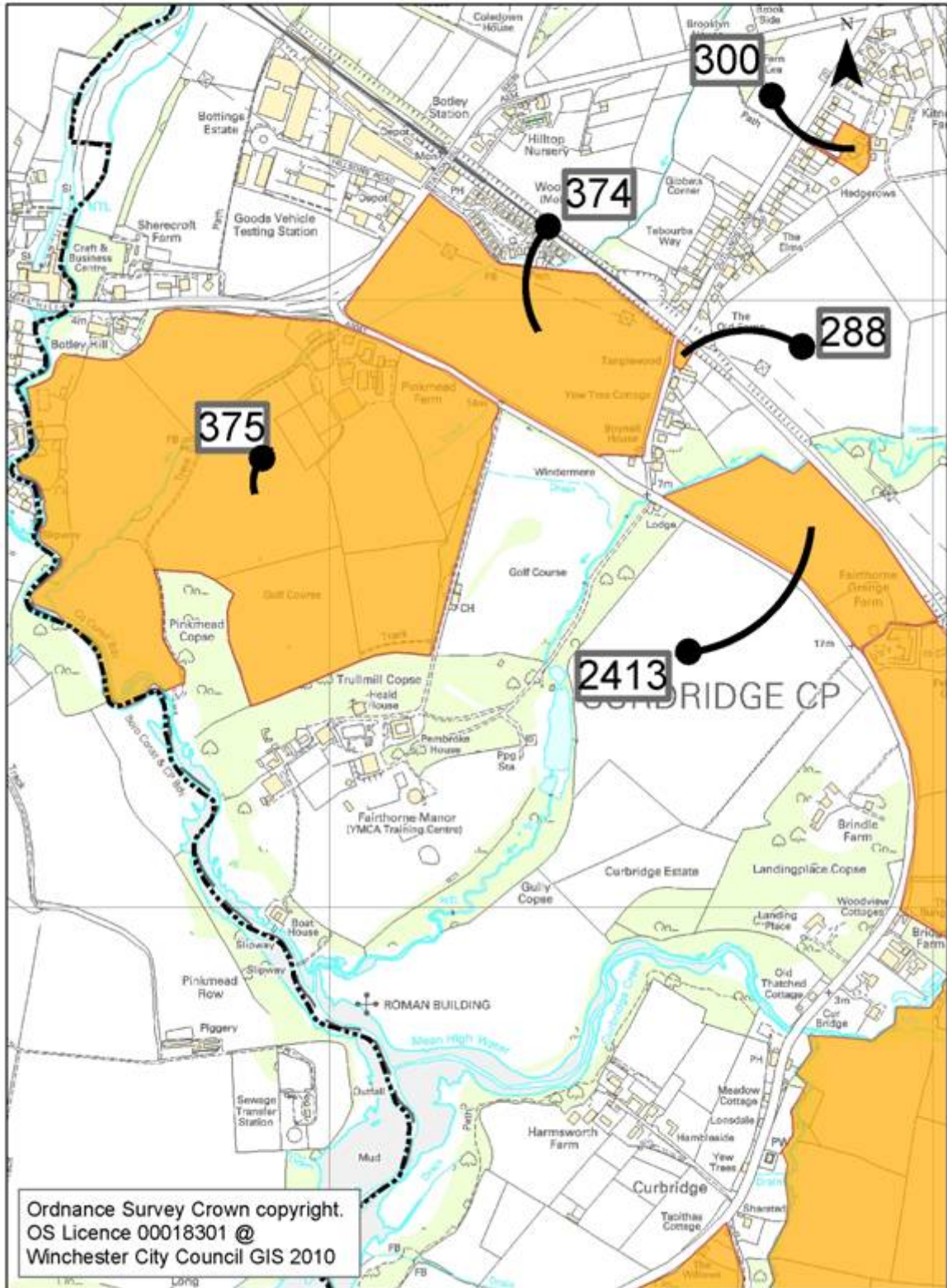
 Winchester District Boundary



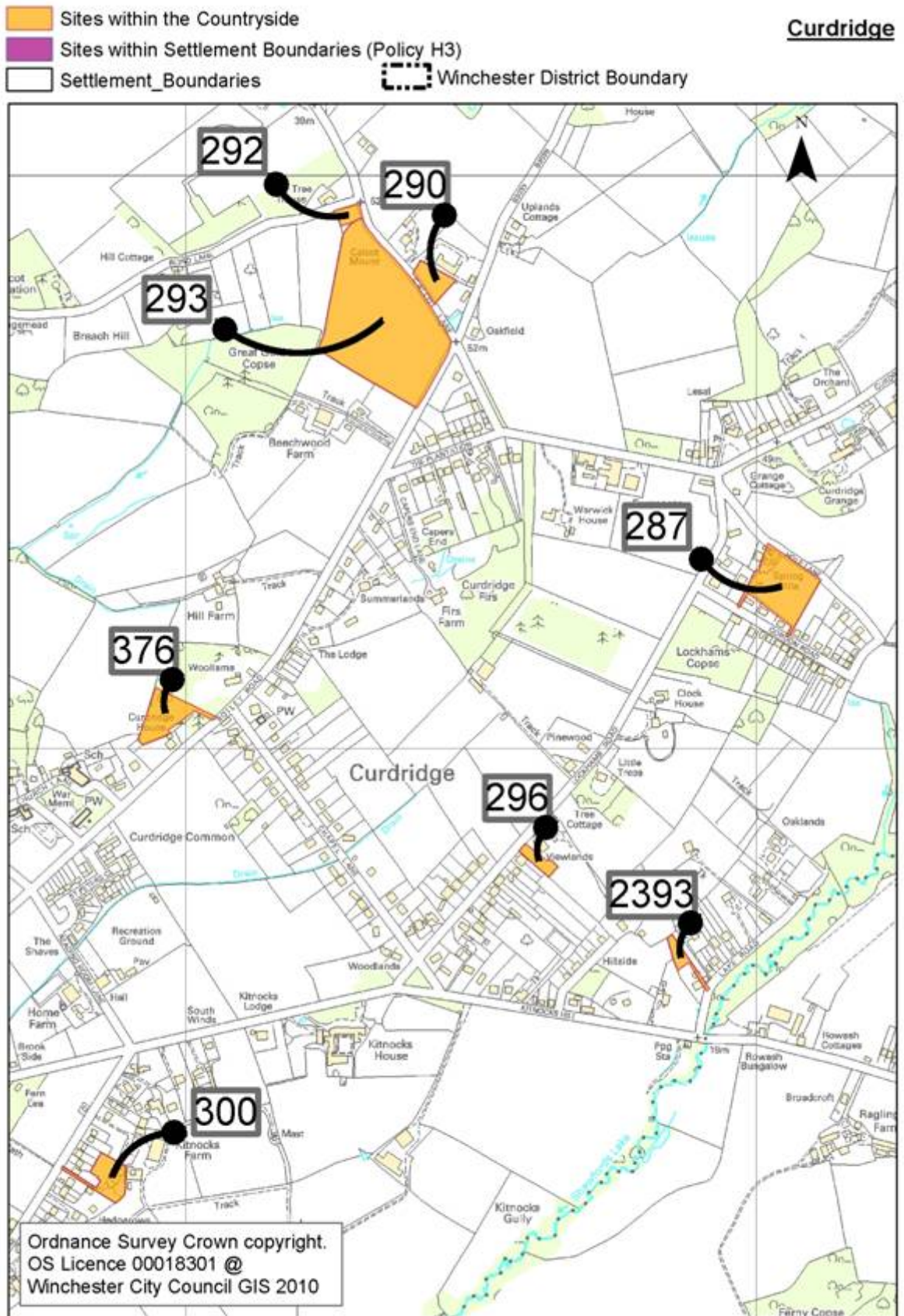
# Map 47 – Botley and Curbridge 1

- Sites within the Countryside
- Sites within Settlement Boundaries (Policy H3)
- Settlement Boundaries
- Winchester District Boundary

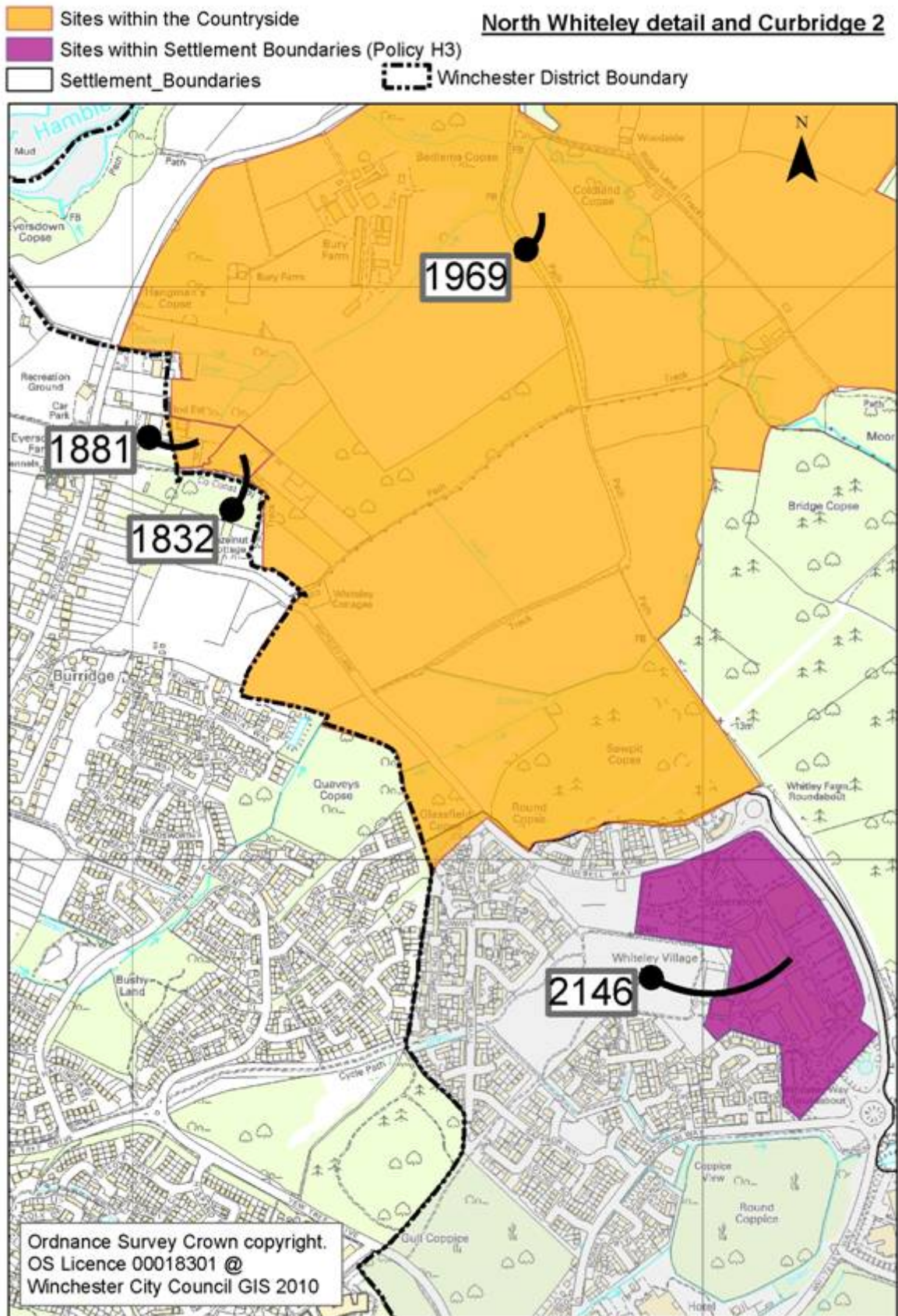
## Botley and Curbridge 1



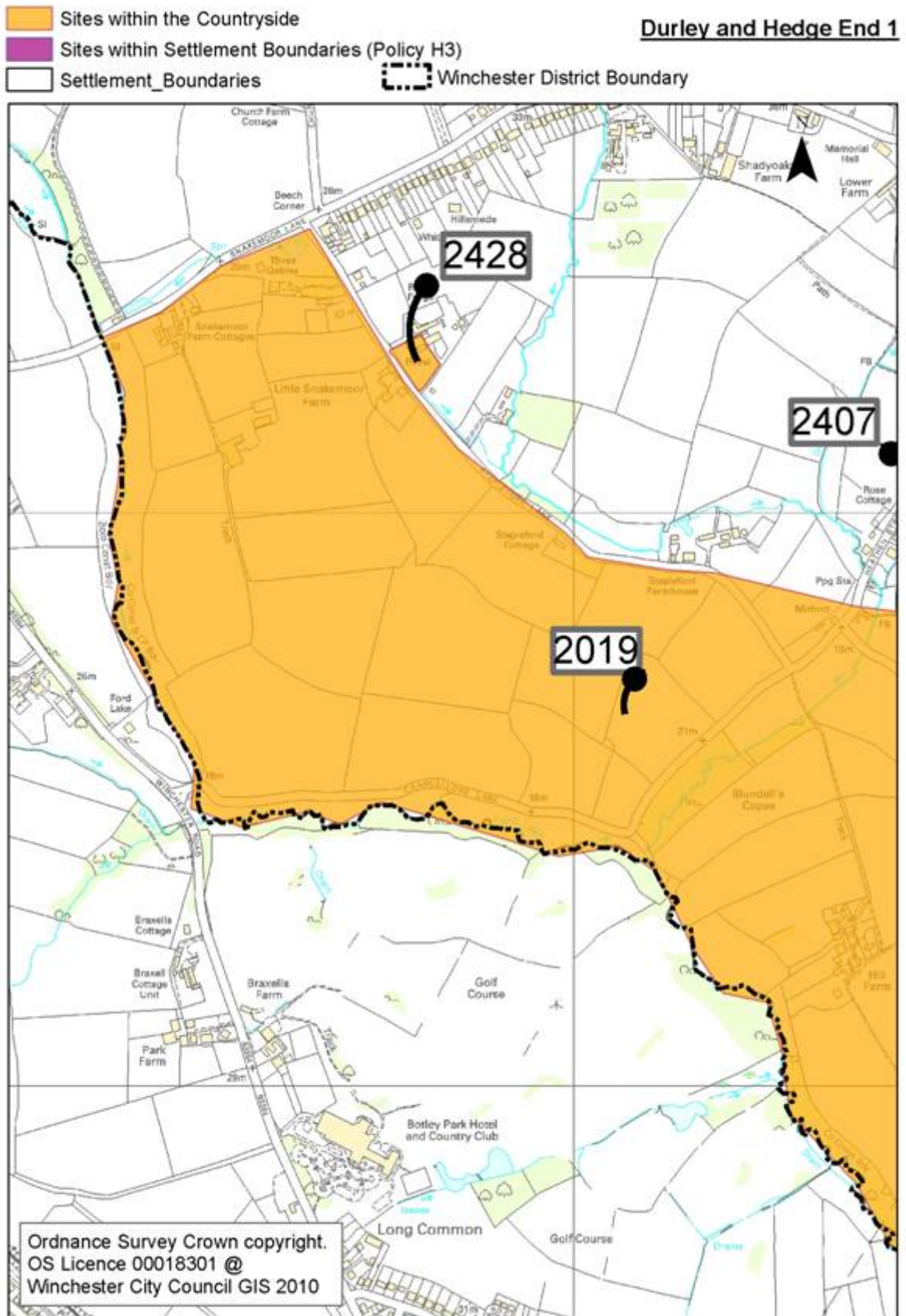
Map 48 –Curdridge



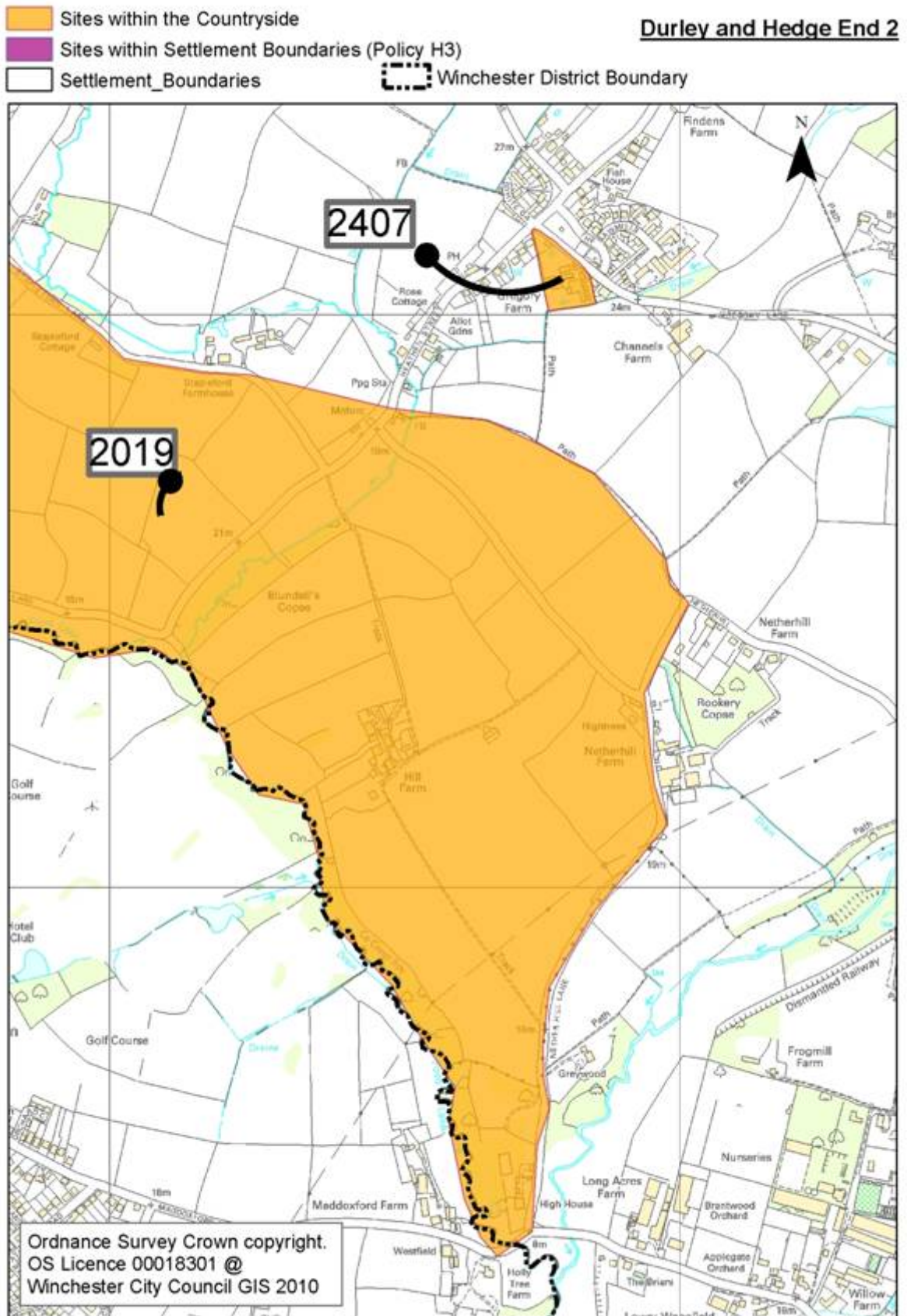
Map 49 –Curbridge 2 and Whiteley North – detail



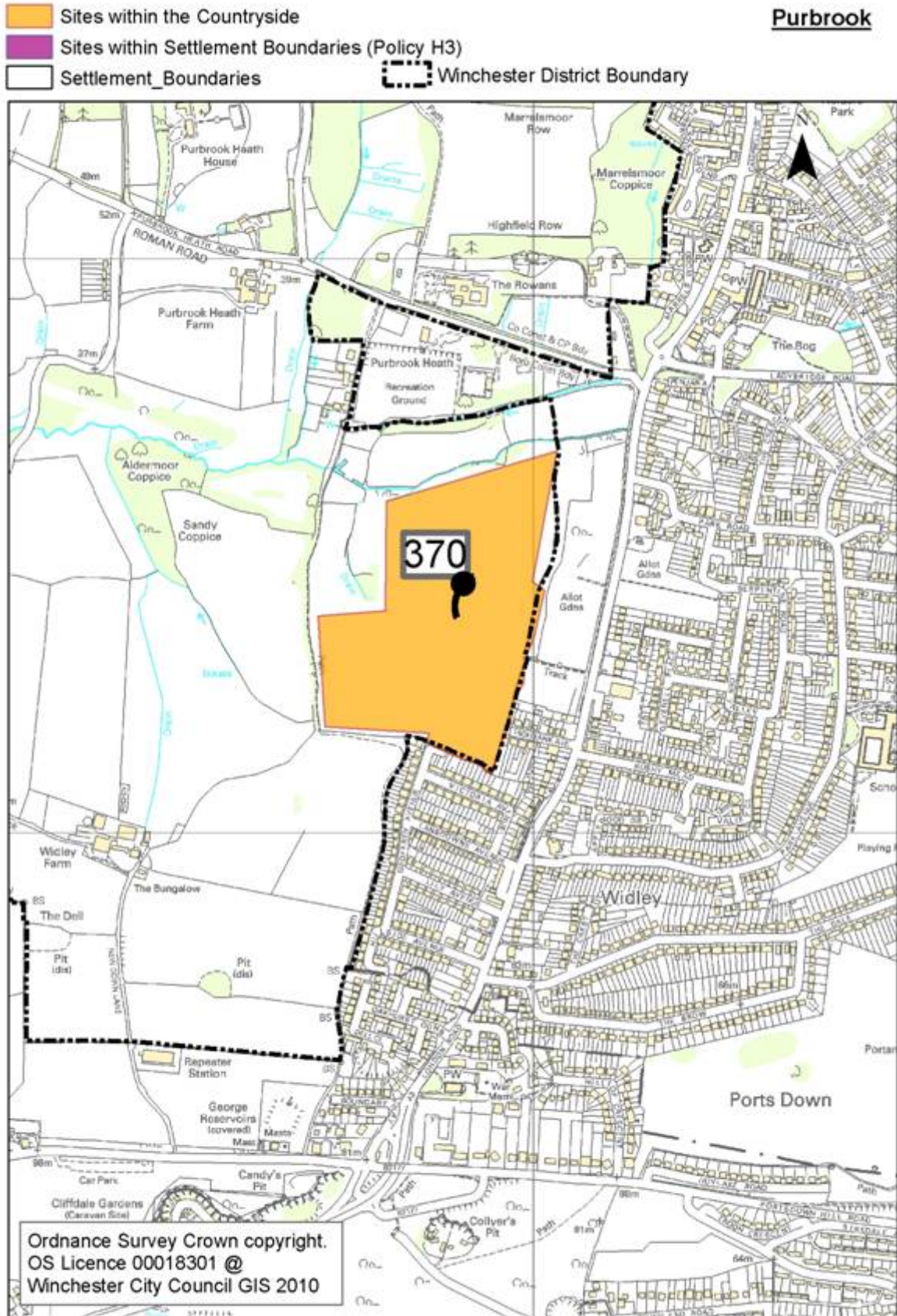
Map 50 – Durley and Hedge End 1 (Hedge End Area of Search)



Map 51 – Durley and Hedge End 2(Hedge End Area of Search)







Map 52 – Purbrook

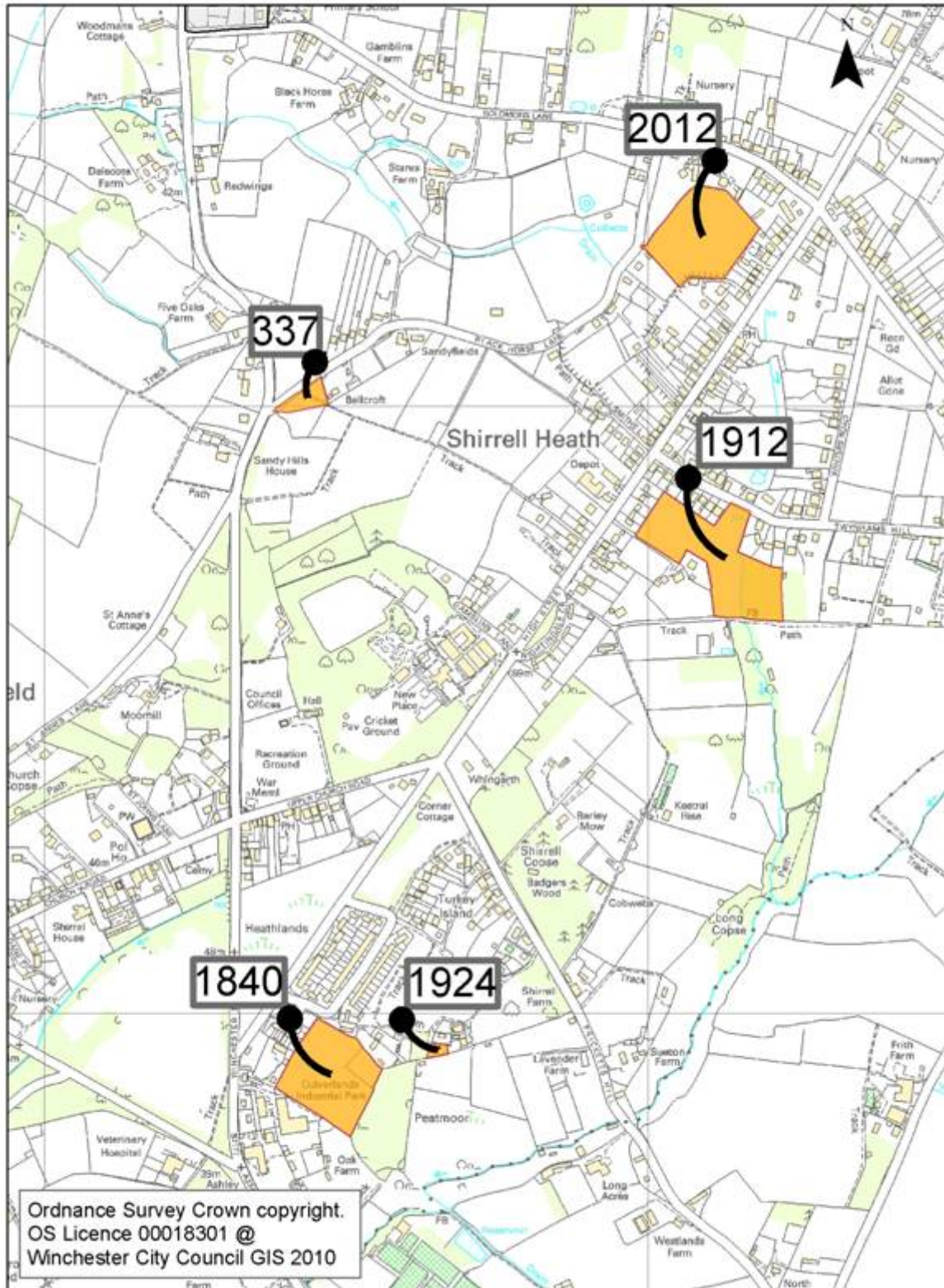




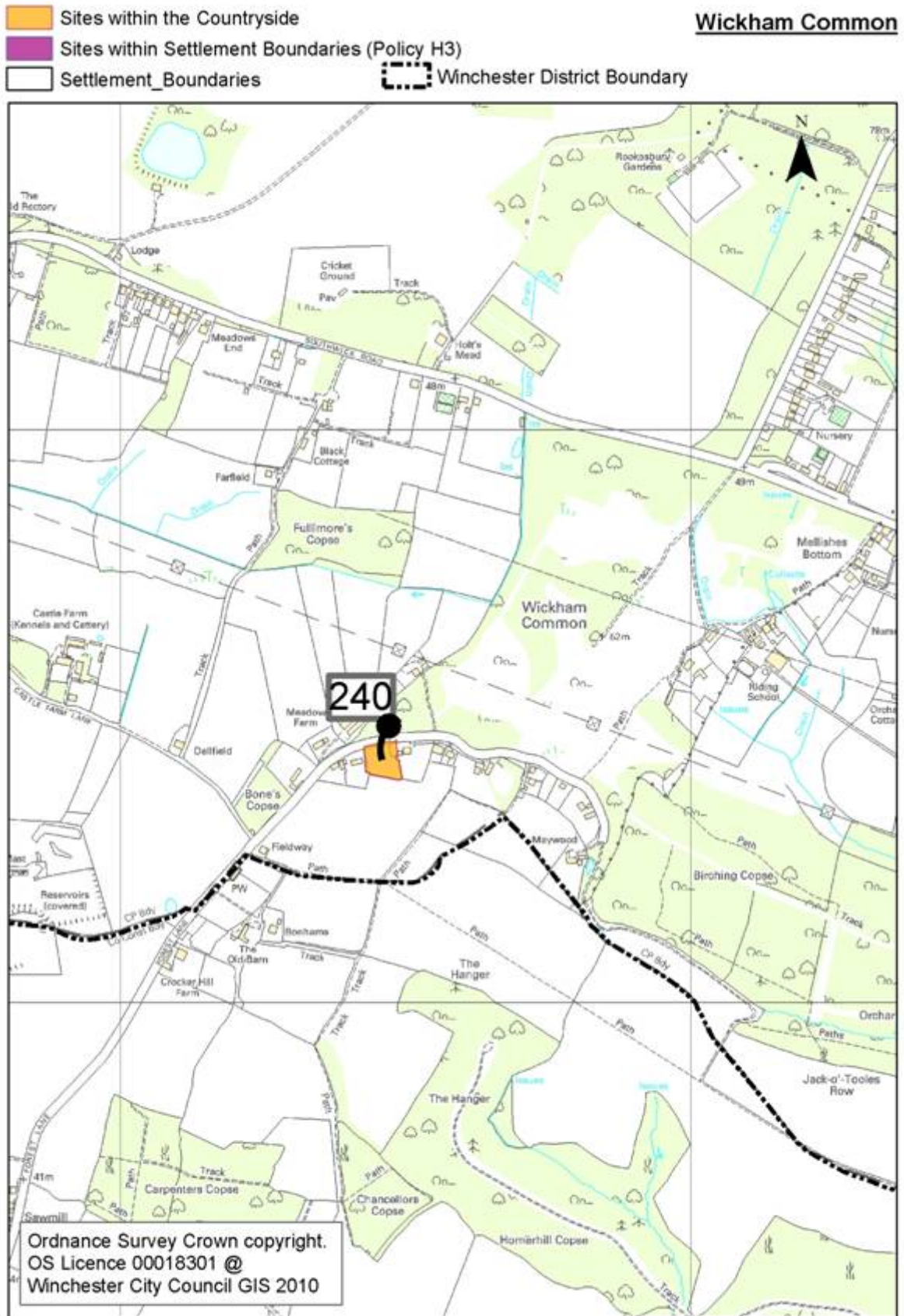
# Map 53 – Shedfield and Shirrell Heath

-  Sites within the Countryside
-  Sites within Settlement Boundaries (Policy H3)
-  Settlement Boundaries
-  Winchester District Boundary

## Shedfield and Shirrell Heath



Map 54 – Wickham Common



Map 55 – Warnford

