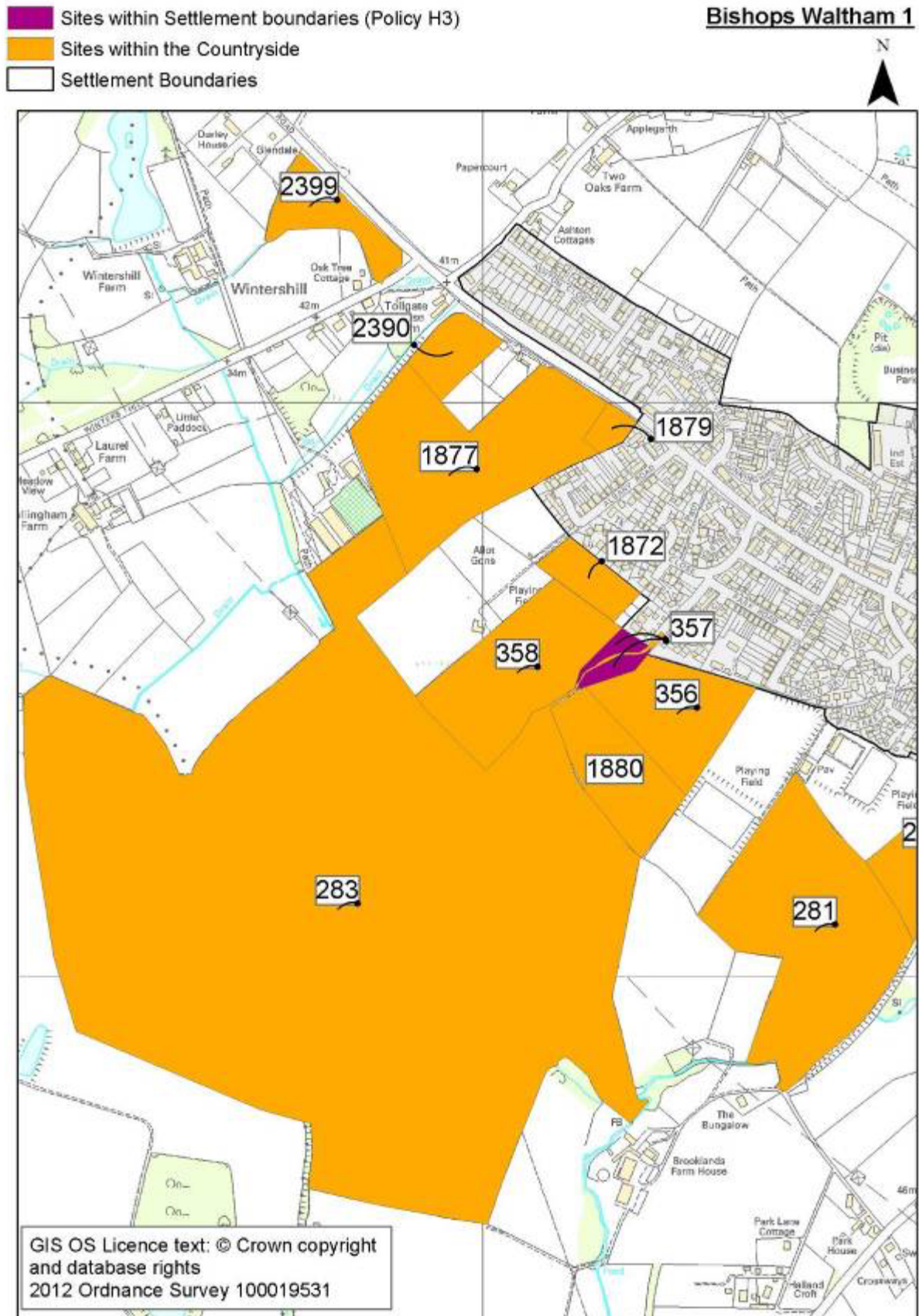


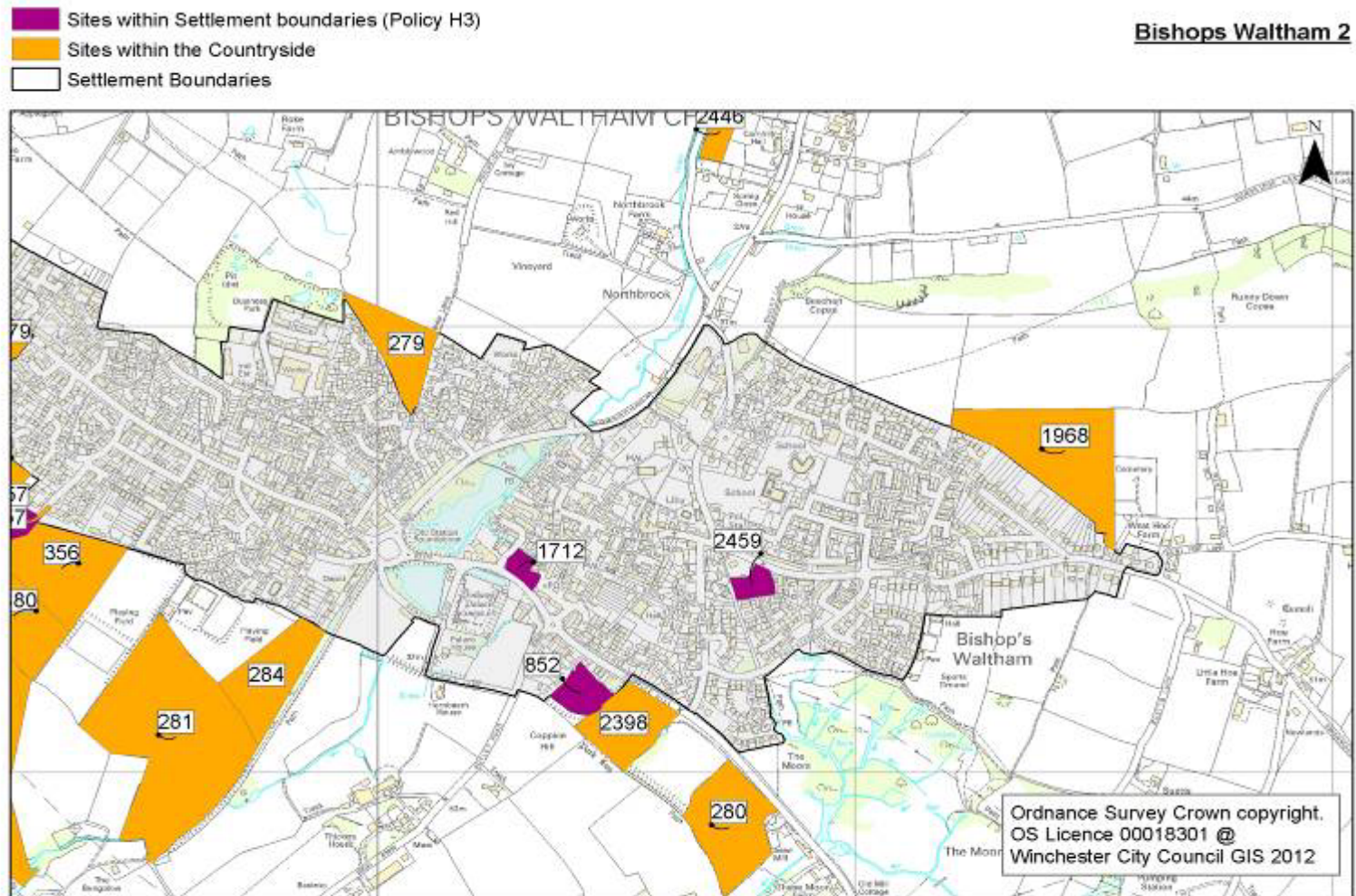
Appendix B: Maps of sites by settlement

Please note:

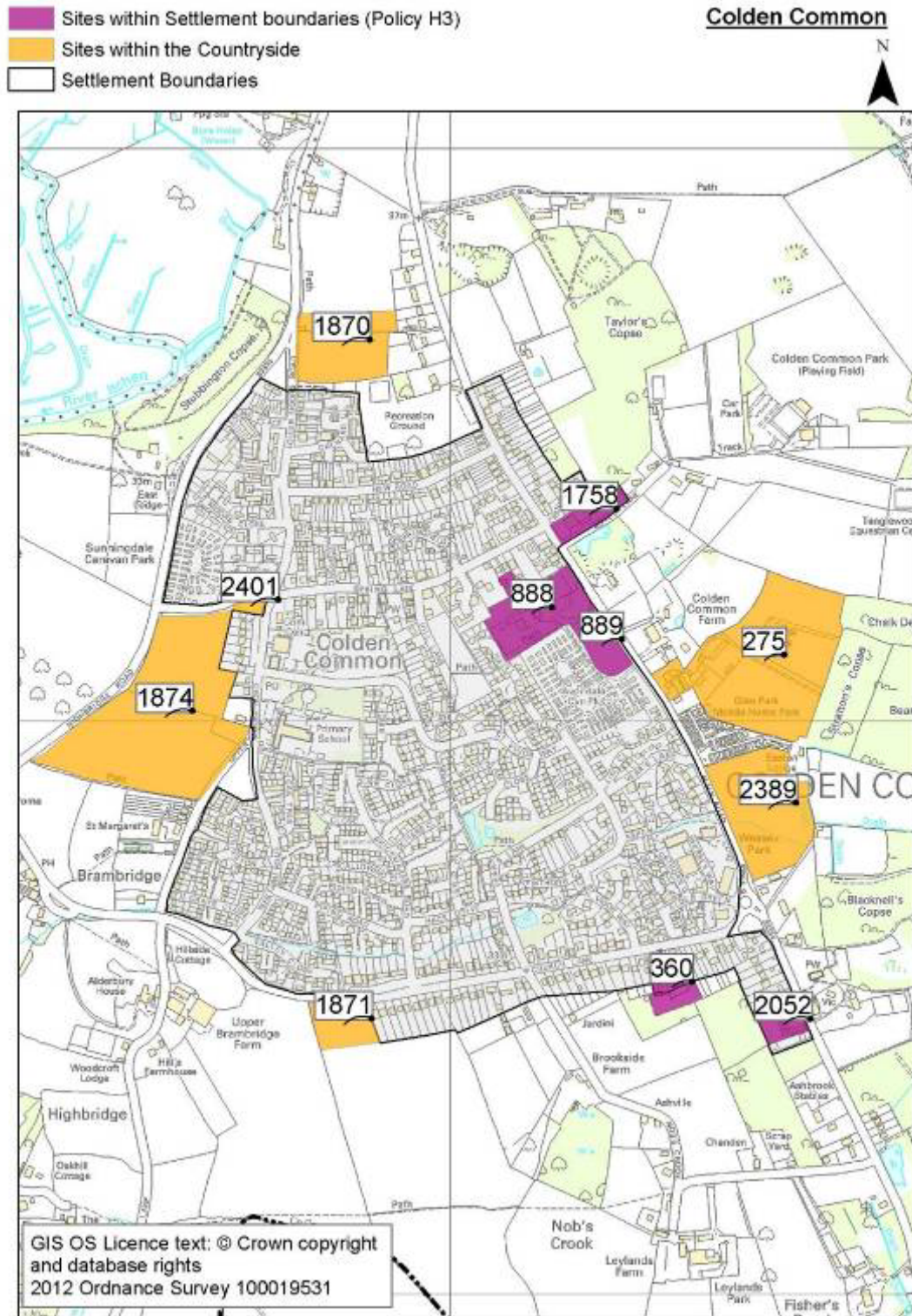
The SHLAA does not allocate any sites for development; it only identifies sites within the main settlements which may be suitable for development or sites within the countryside where there is development interest. Similarly, any site identified will still need a valid planning permission for development, the application for which will be assessed against the policies within the adopted development plan, which at the current time is the Winchester District Local Plan Review (2006), and other material considerations.



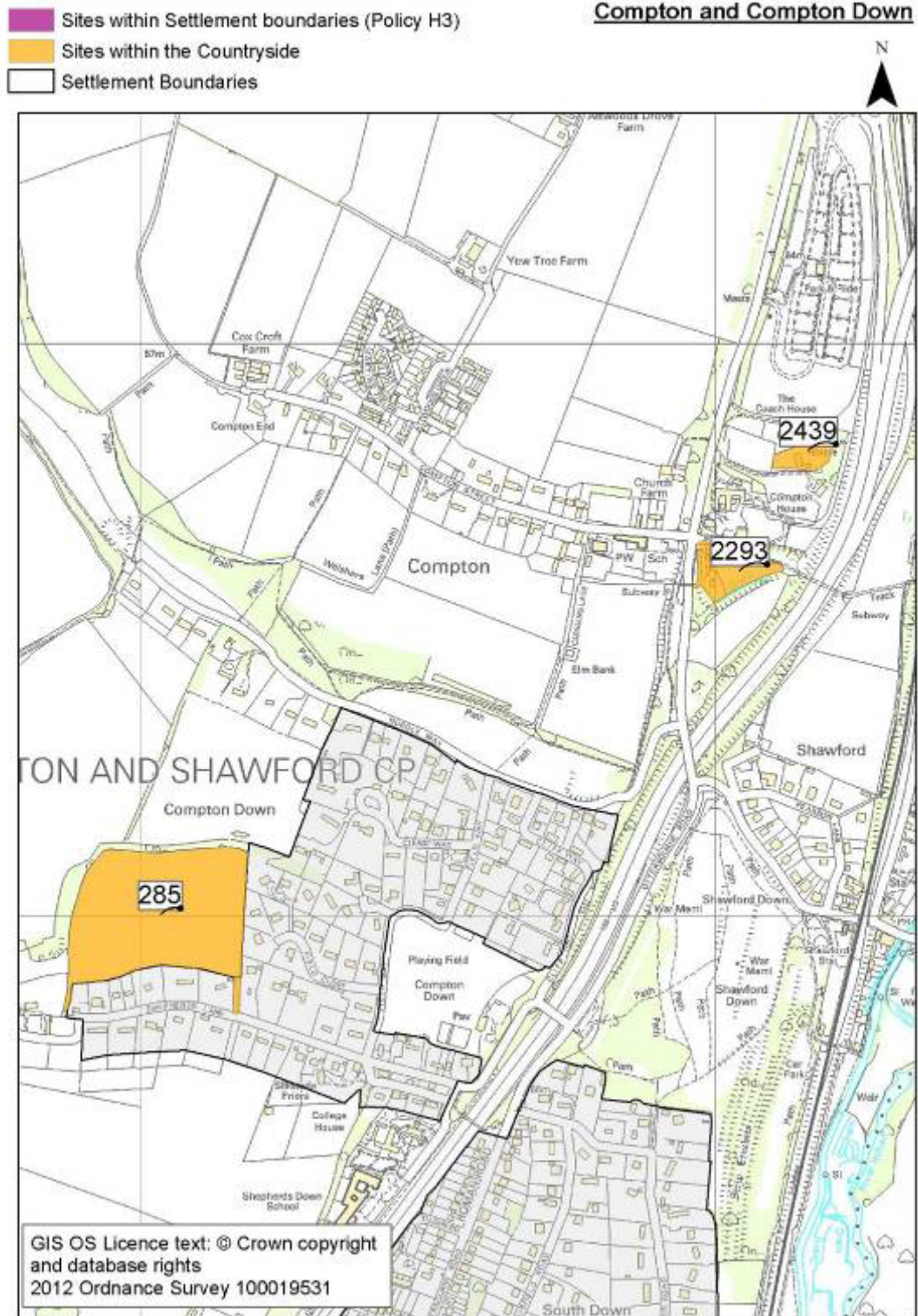
MAP 1 – BISHOPS WALTHAM 1



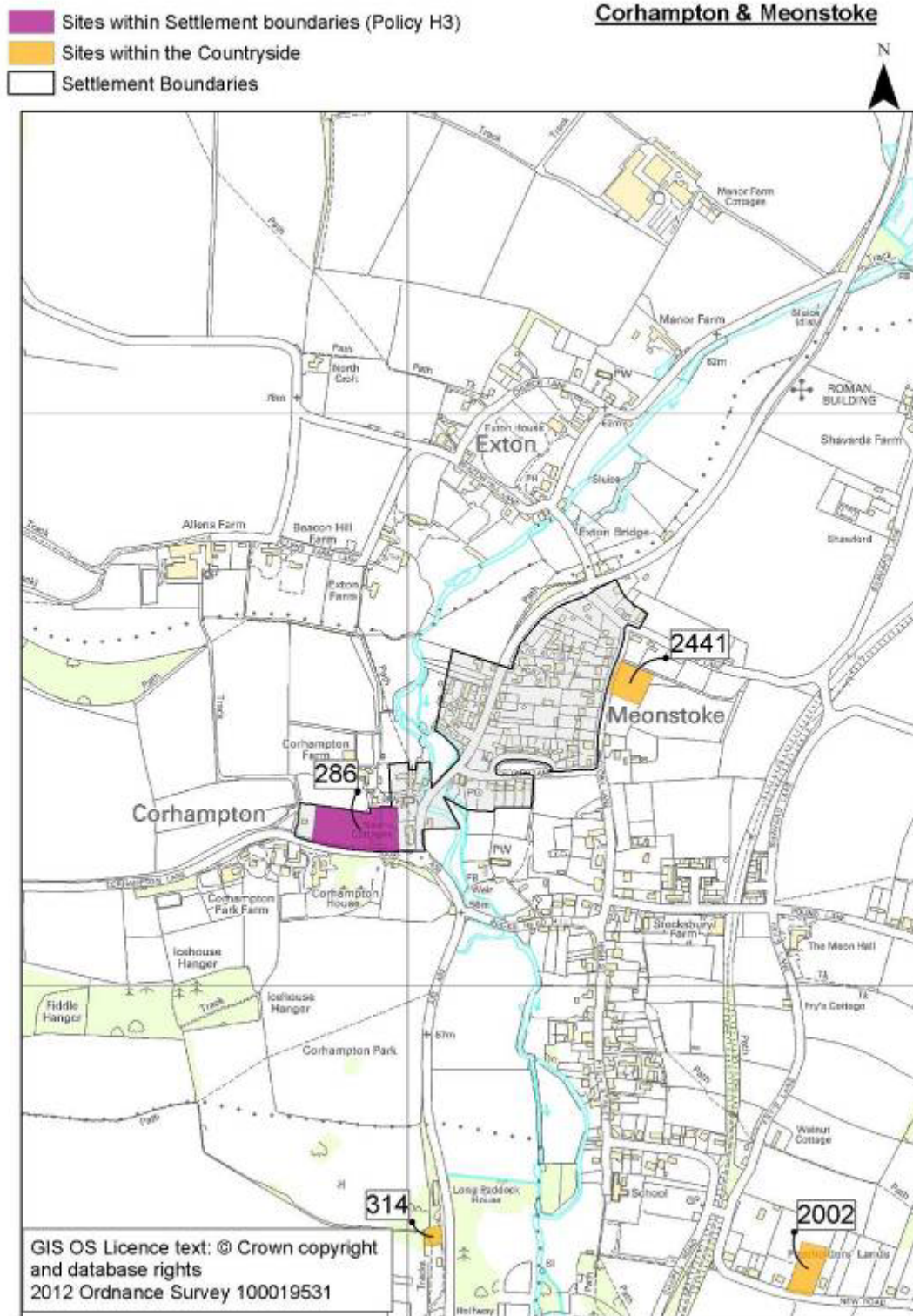
MAP 2 – BISHOPS WALTHAM 2



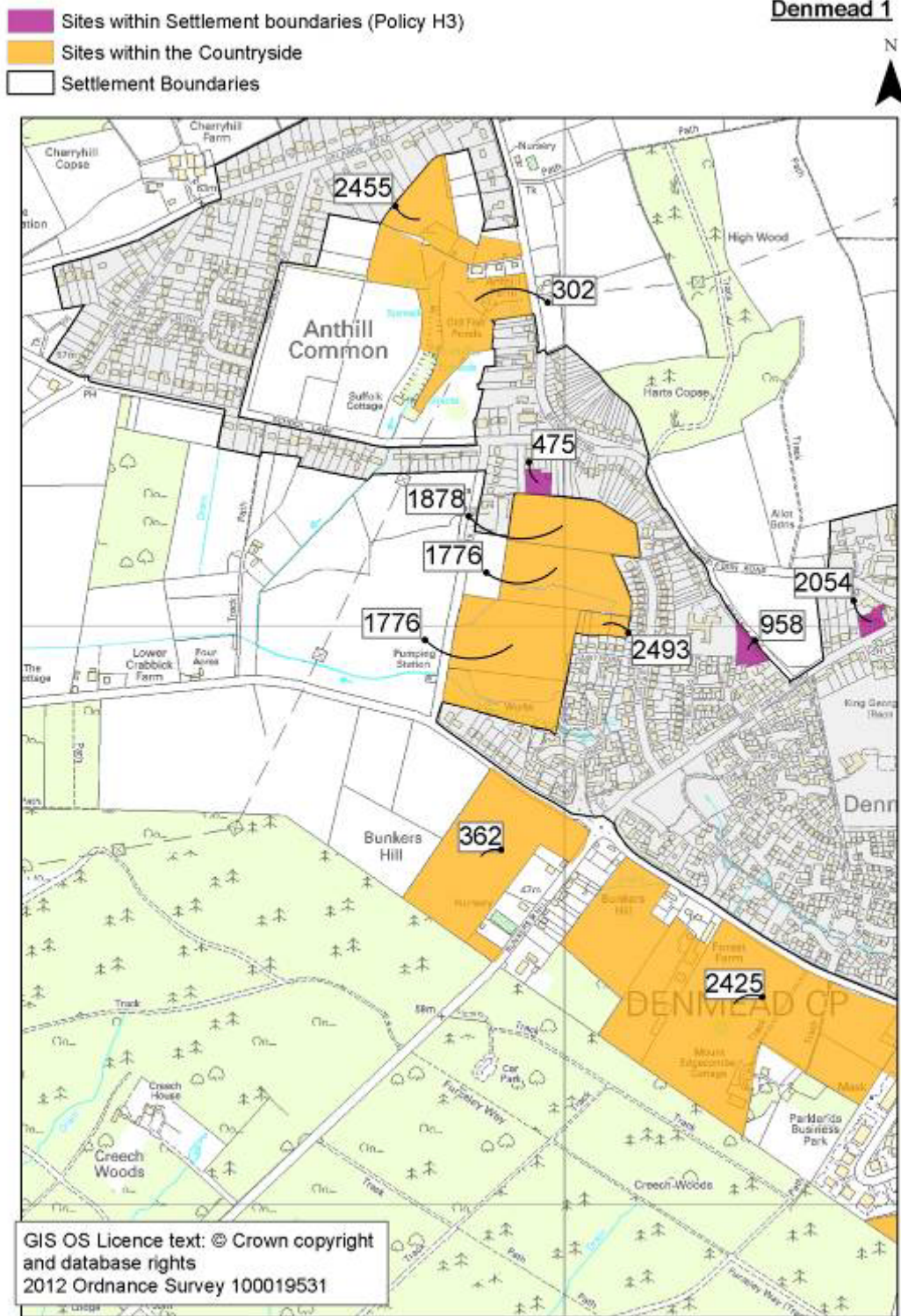
MAP 3 – COLDEN COMMON



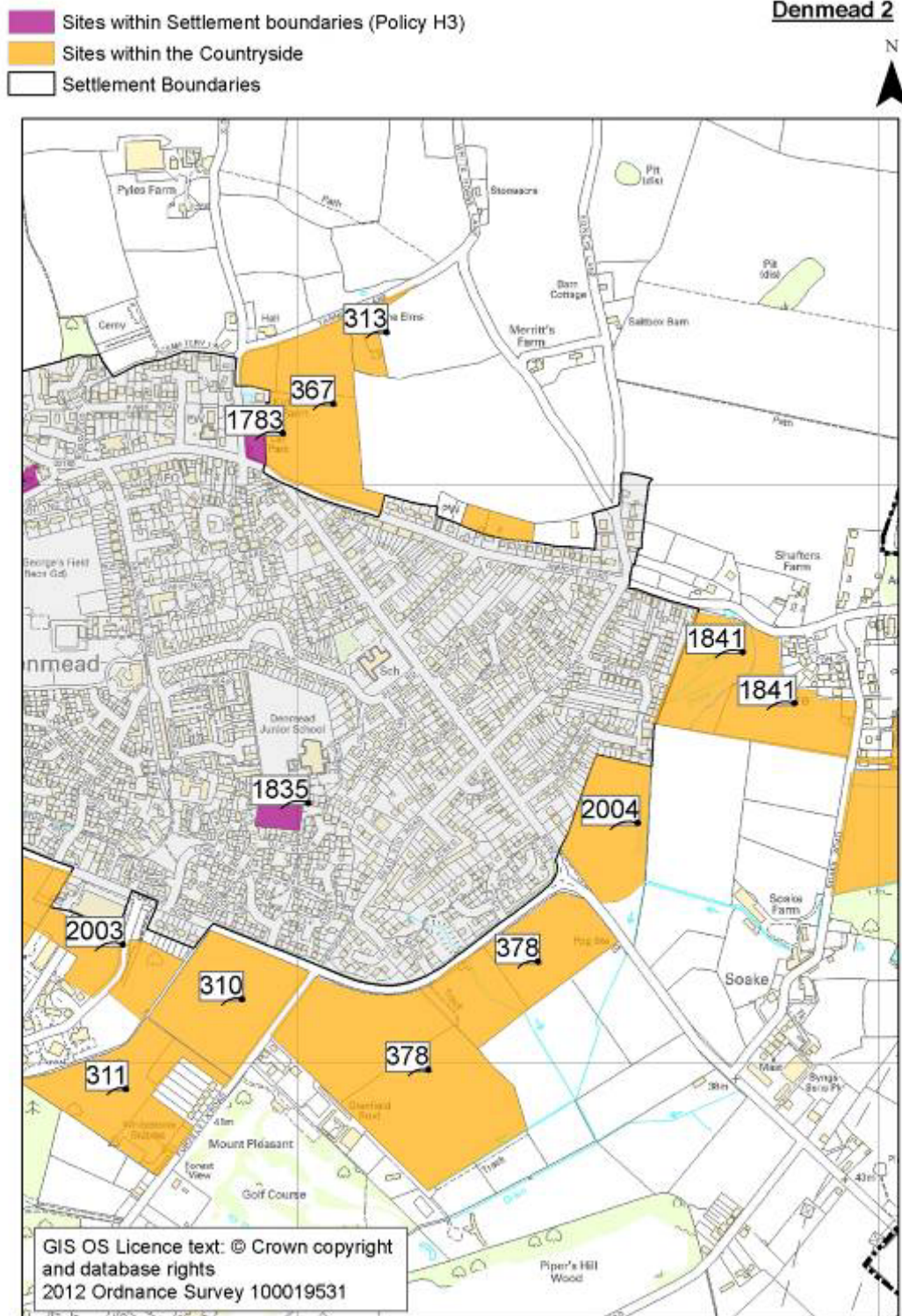
MAP 4 – COMPTON AND COMPTON DOWN



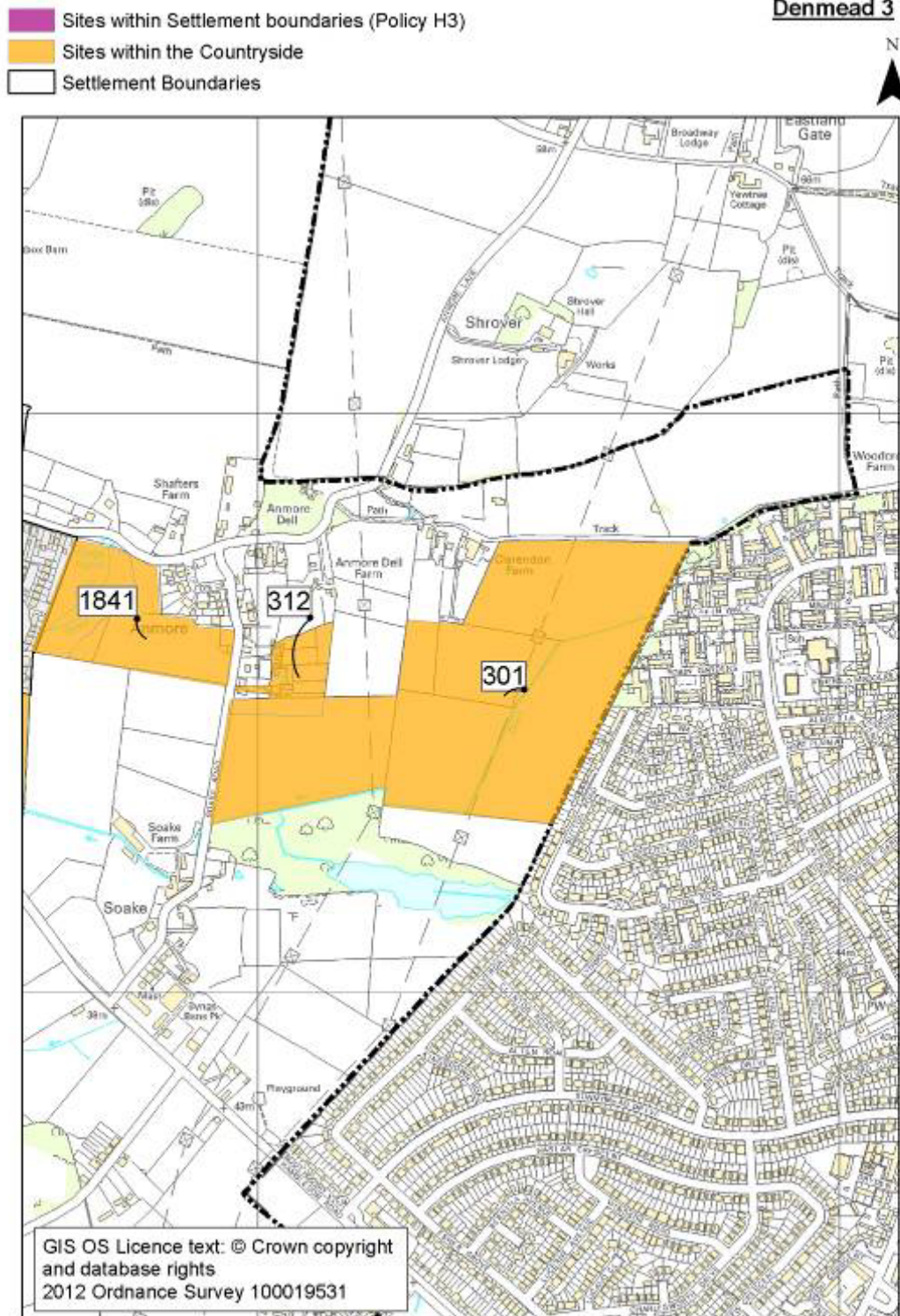
MAP 5 – CORHAMPTON & MEONSTOKE



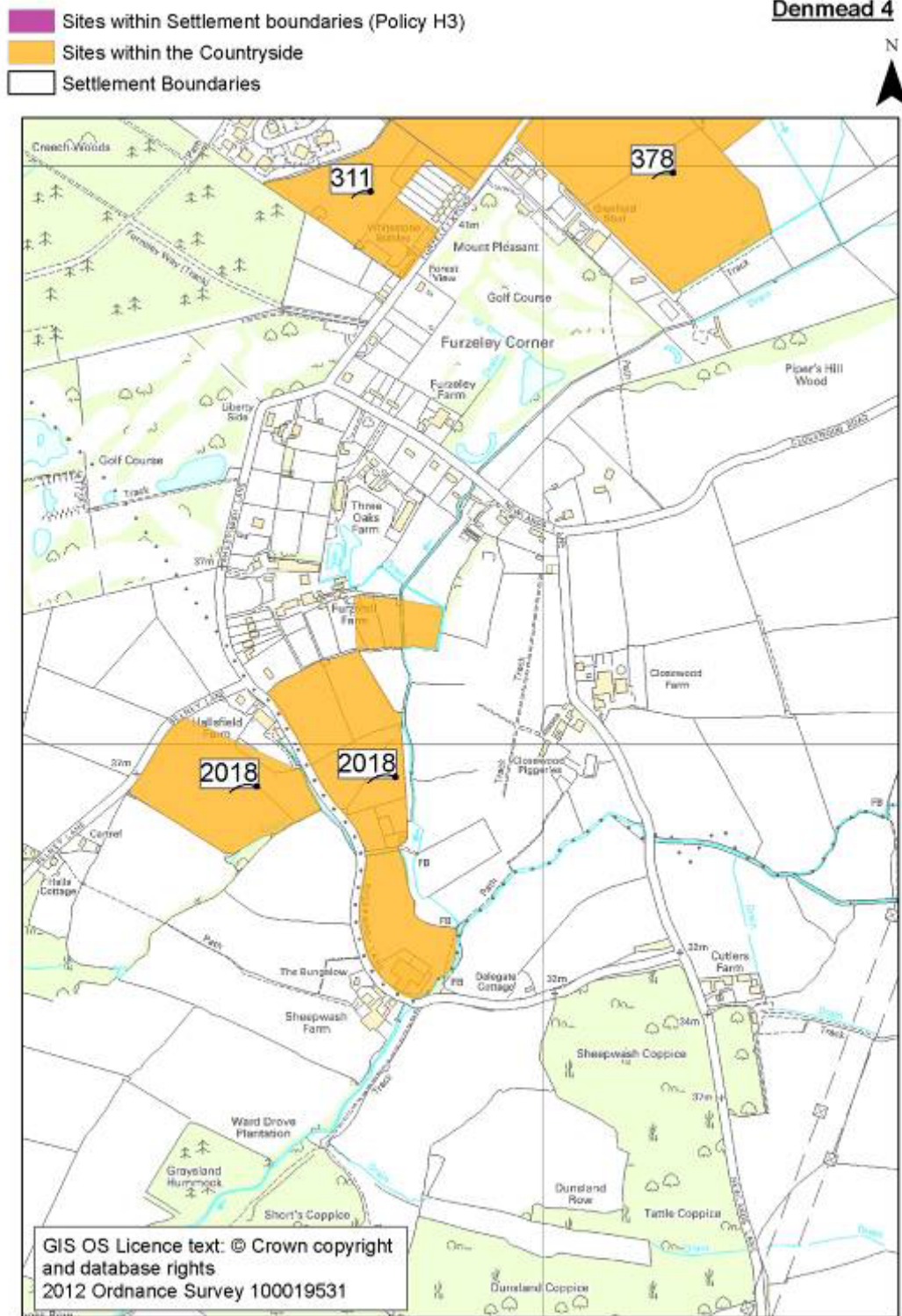
MAP 6 – DENMEAD 1



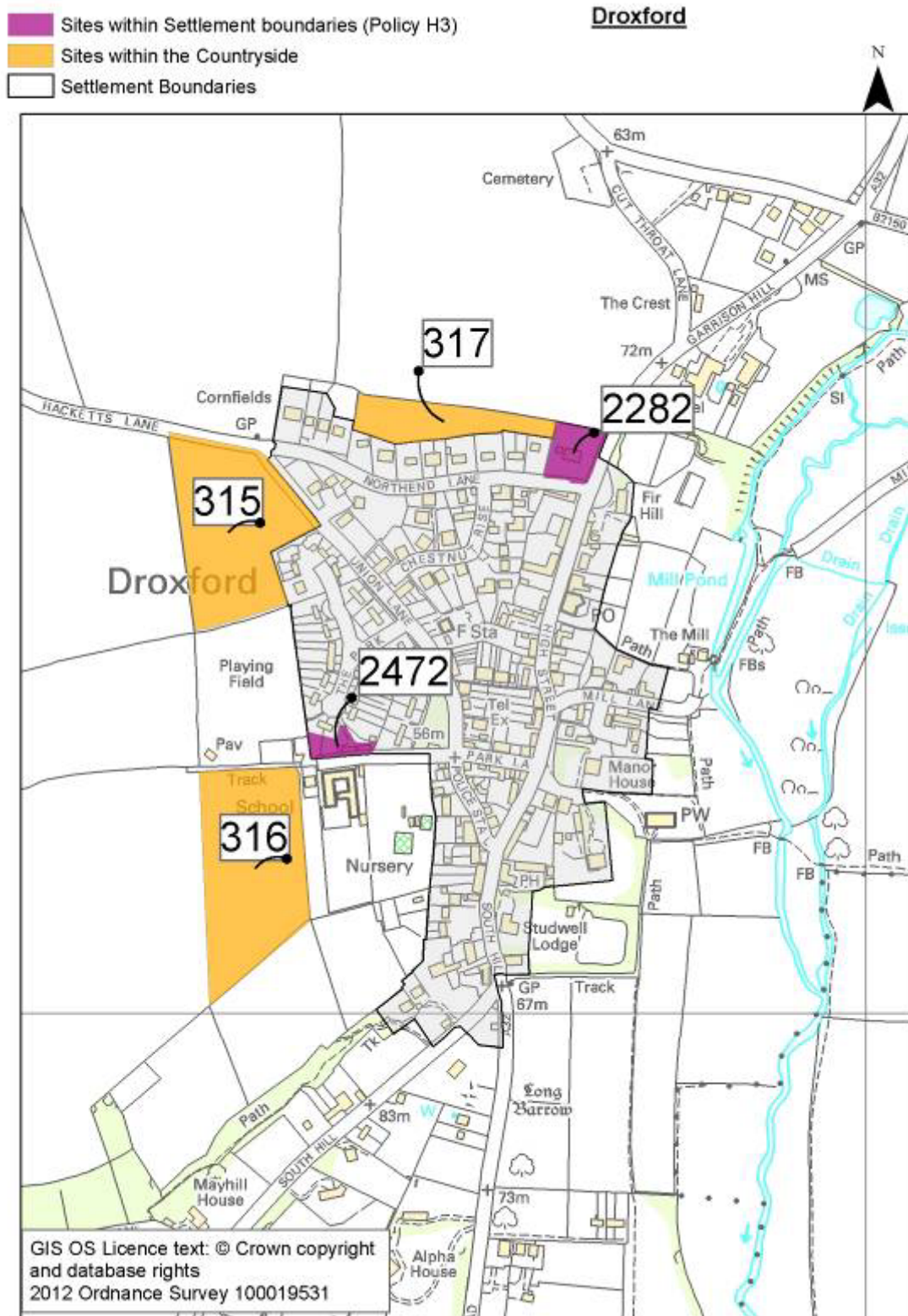
MAP 7 – DENMEAD 2



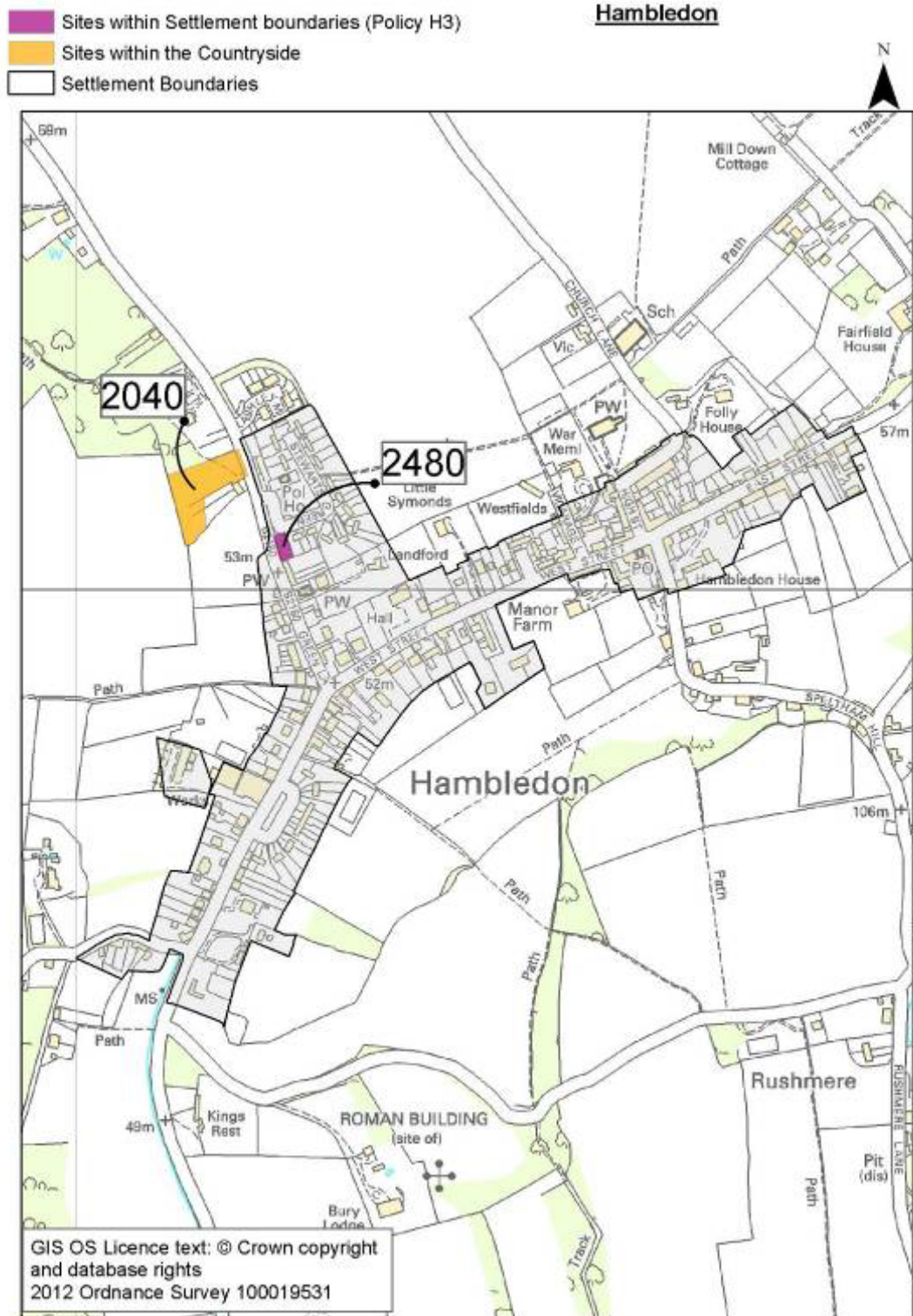
MAP 8 – DENMEAD 3



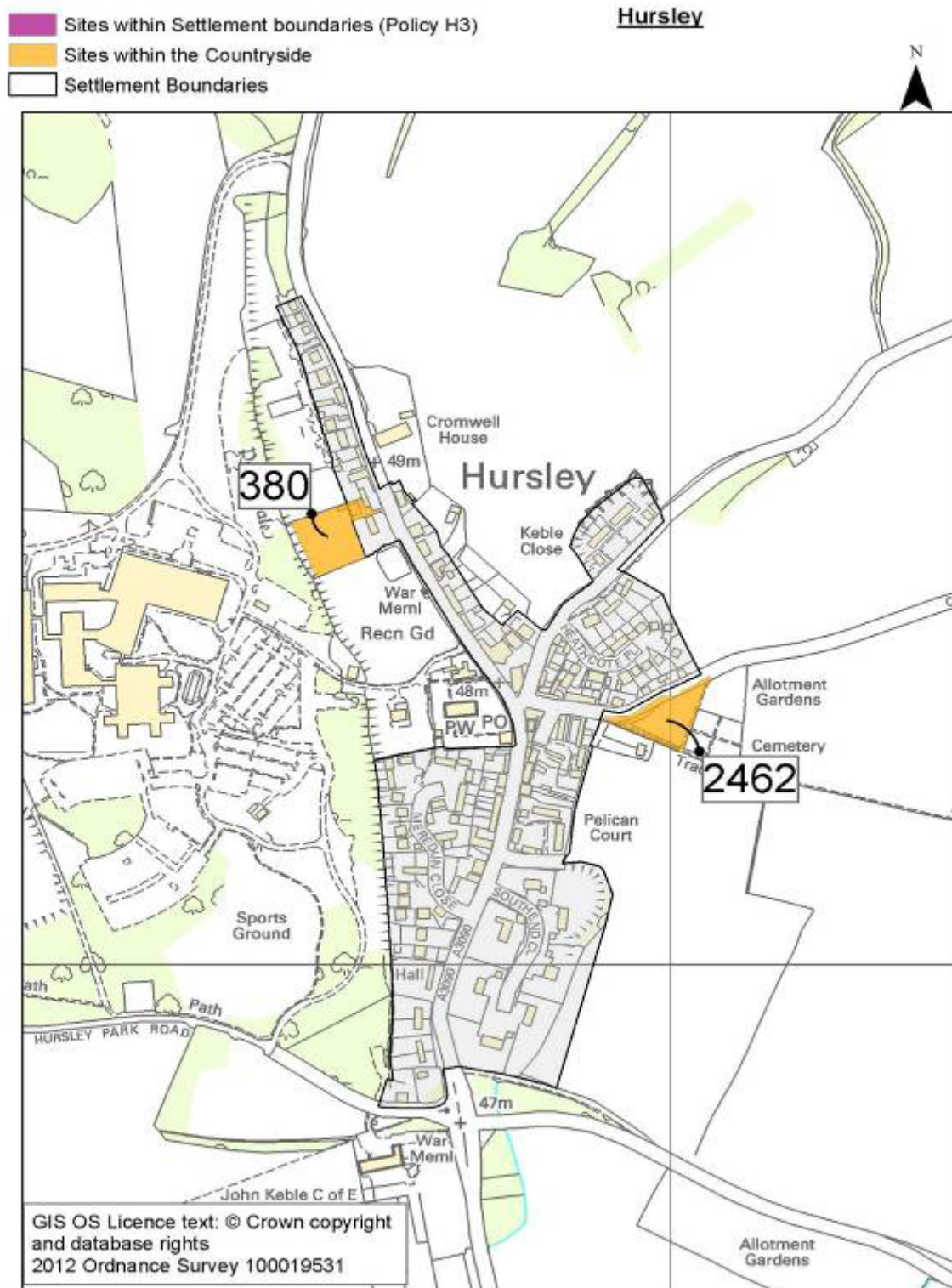
MAP 9 – DENMEAD 4



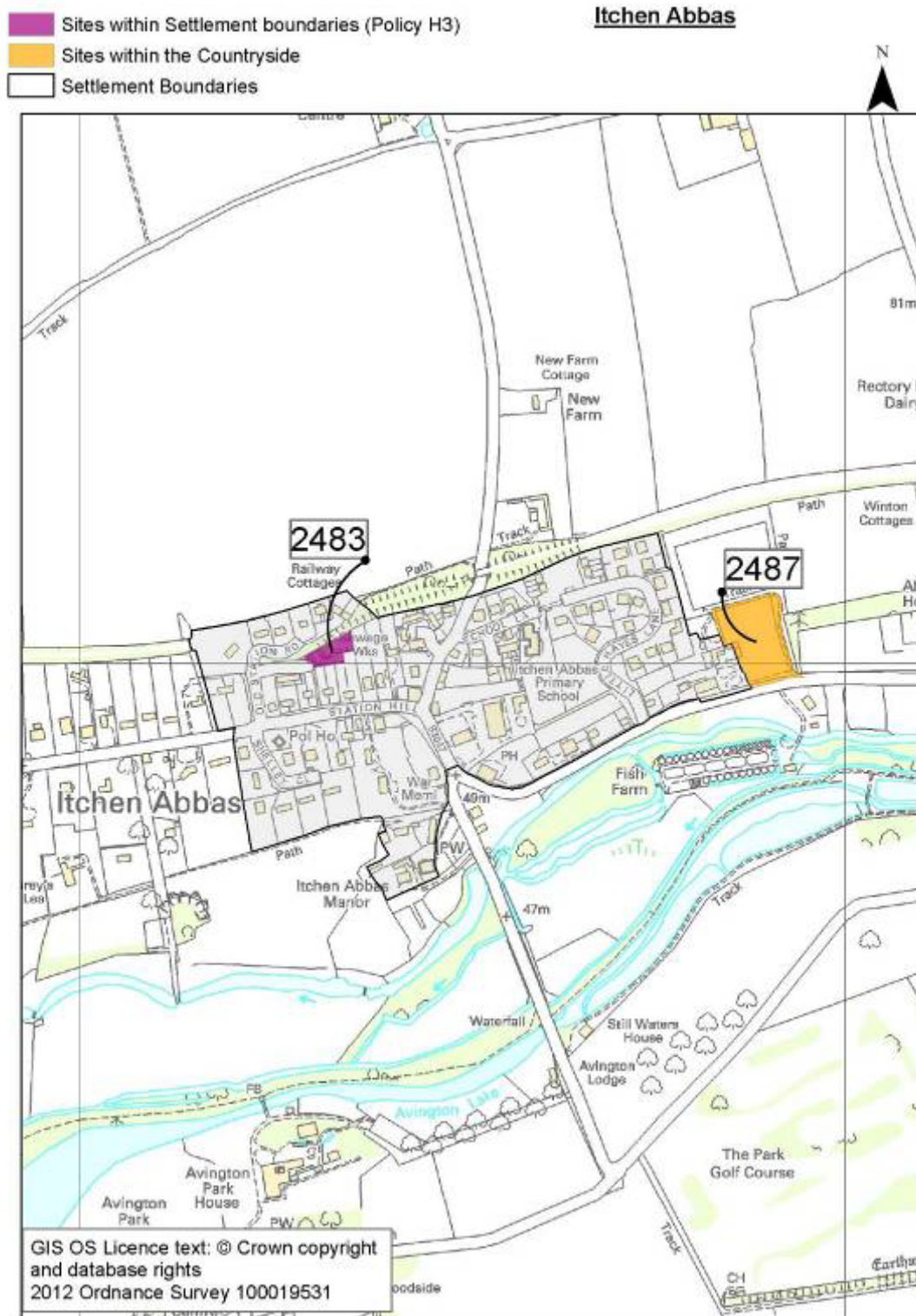
MAP 10 –DROXFORD



MAP 11 – HAMBLETON



MAP 12 – HURSLEY

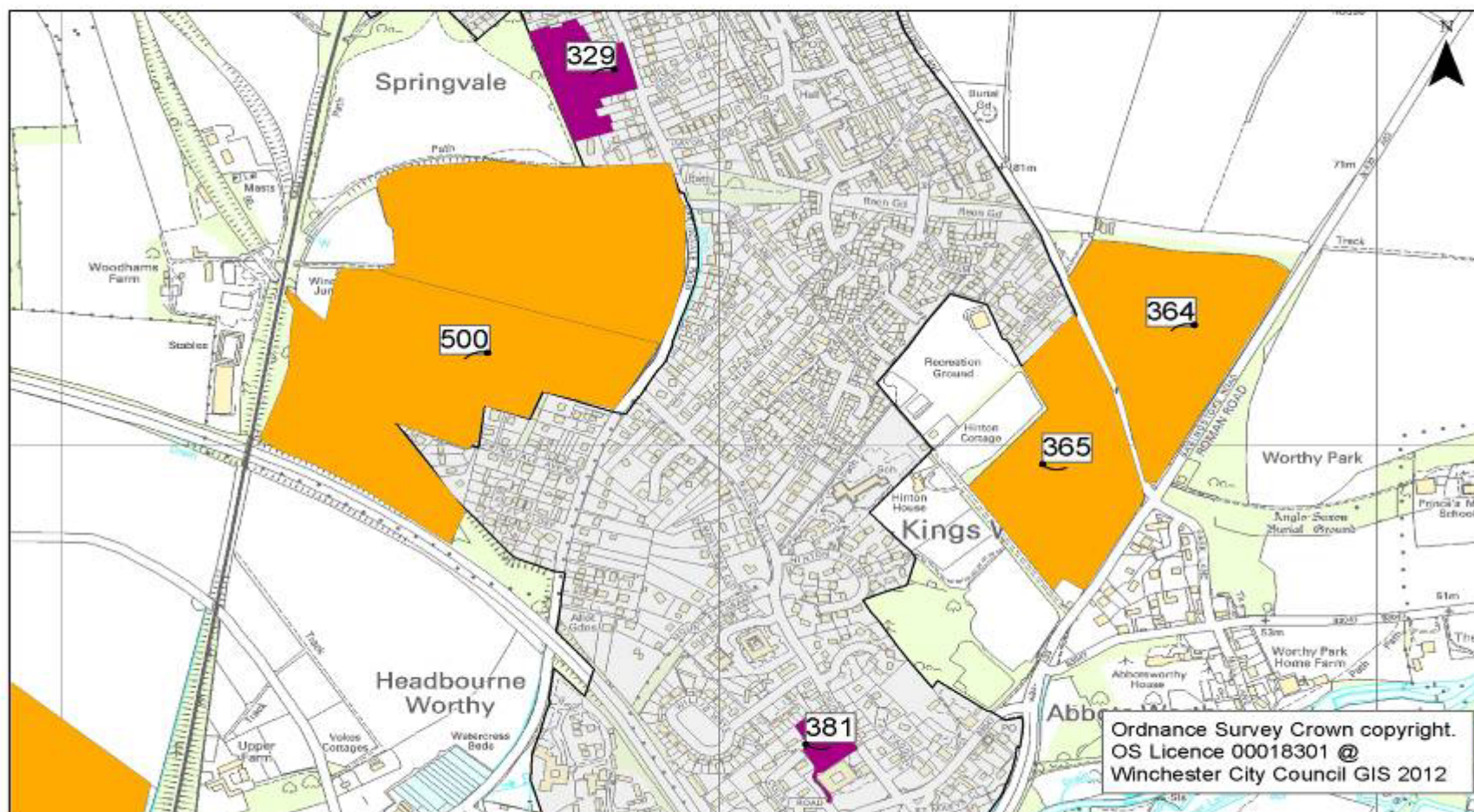


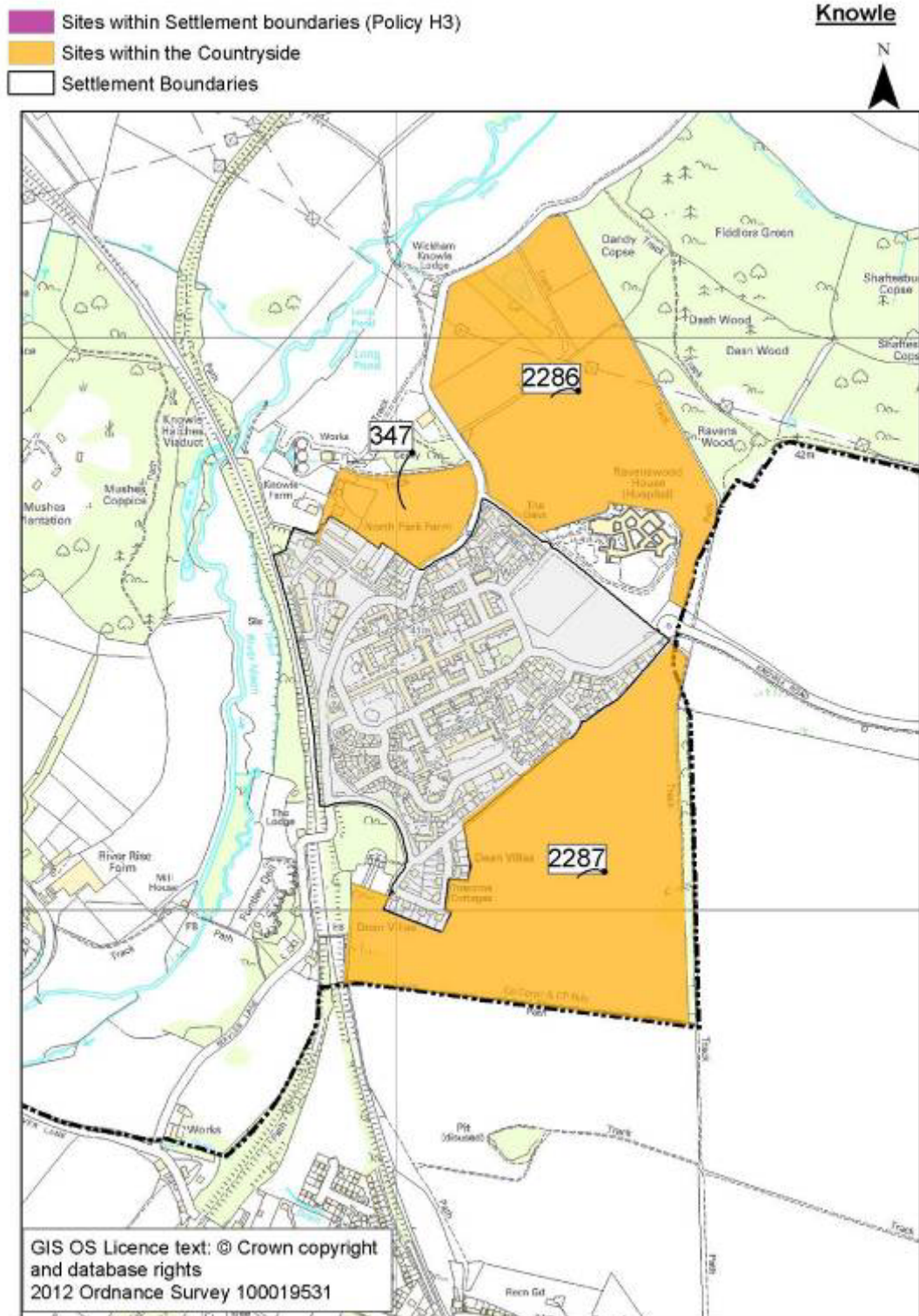
MAP 13 - ITCHEN ABBAS

- Sites within Settlement boundaries (Policy H3)
- Sites within the Countryside
- Settlement Boundaries

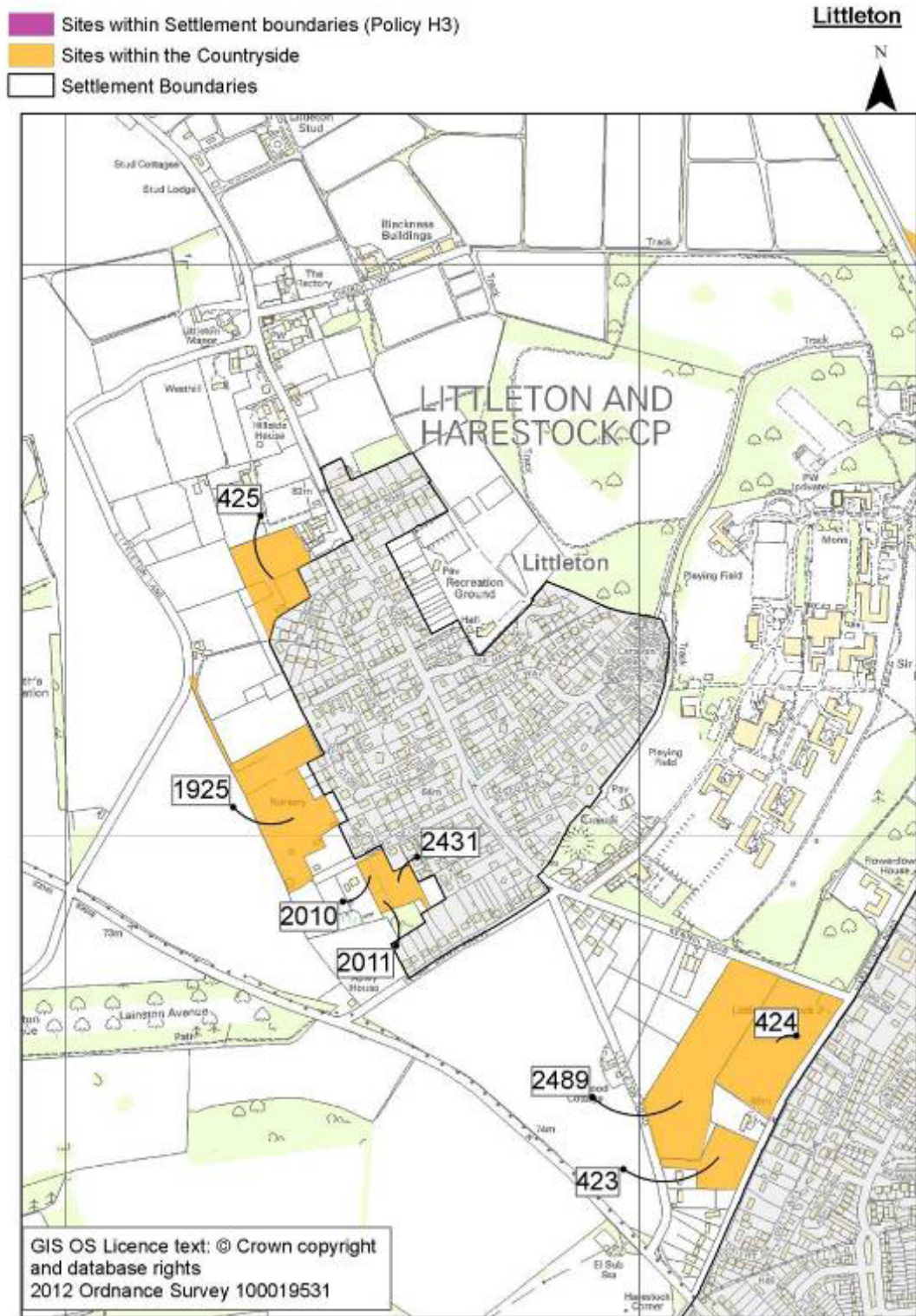
MAP 14 – KINGS WORTHY

Kings Worthy



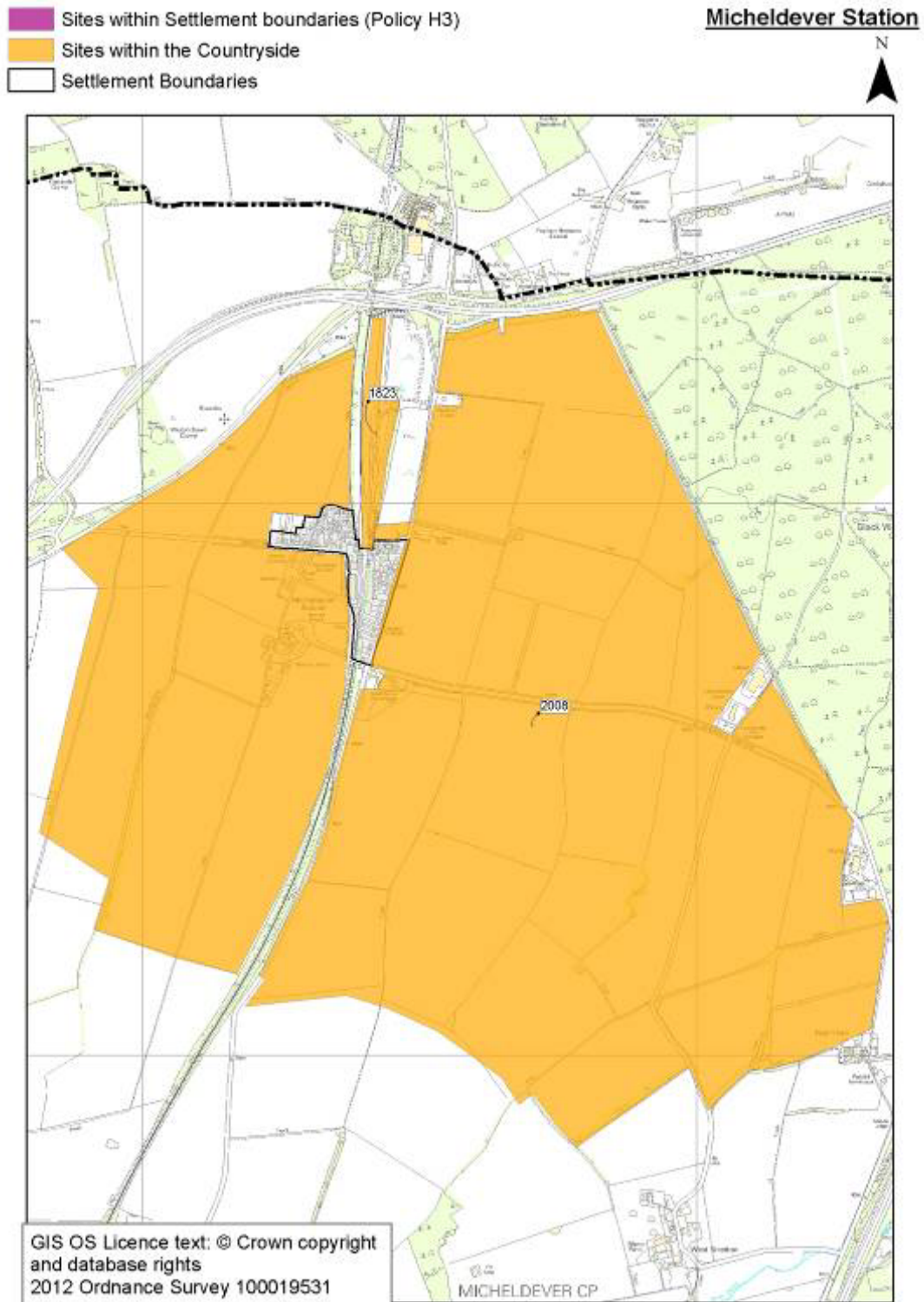


MAP 15 – KNOWLE

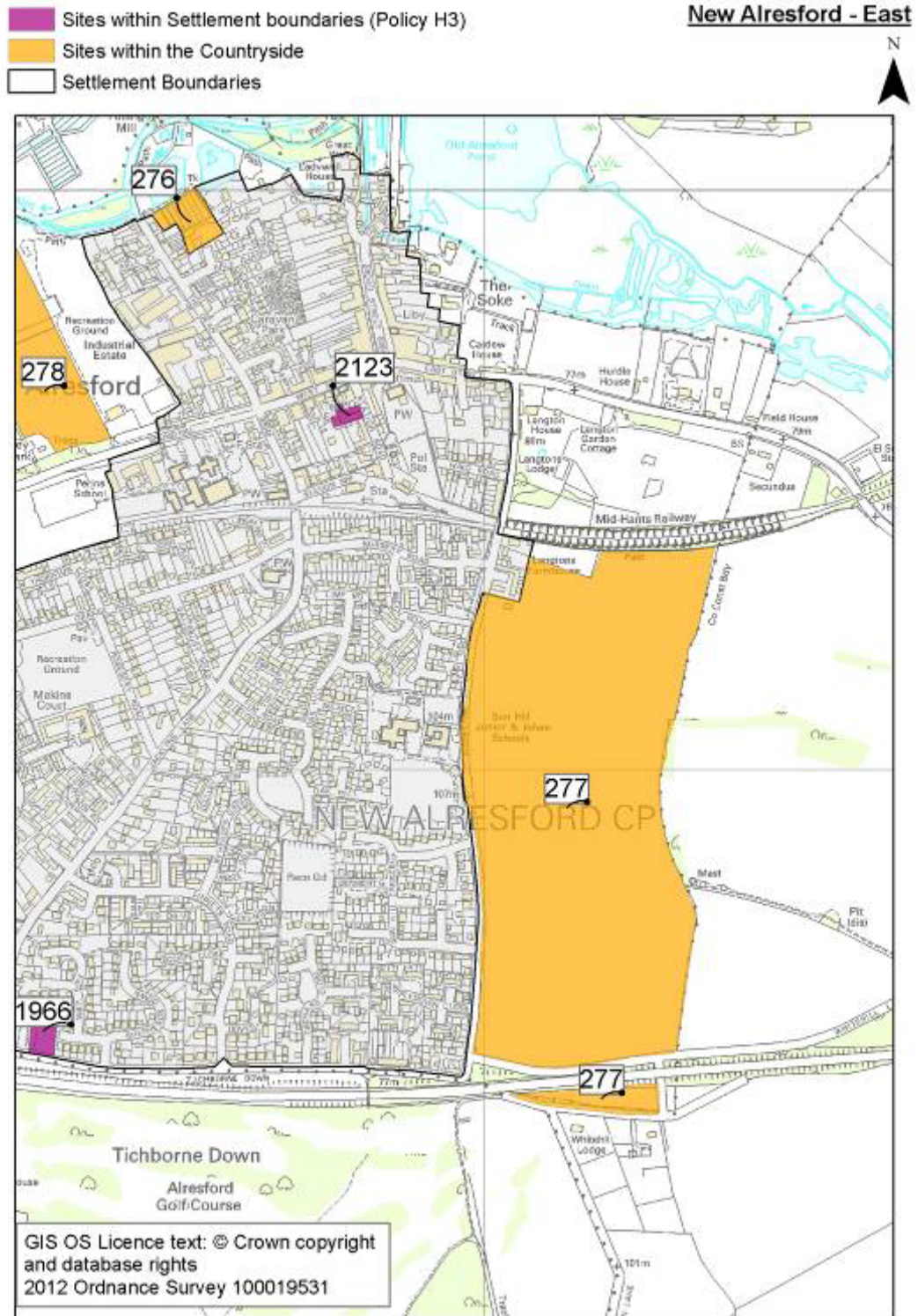


MAP 16 – LITTLETON

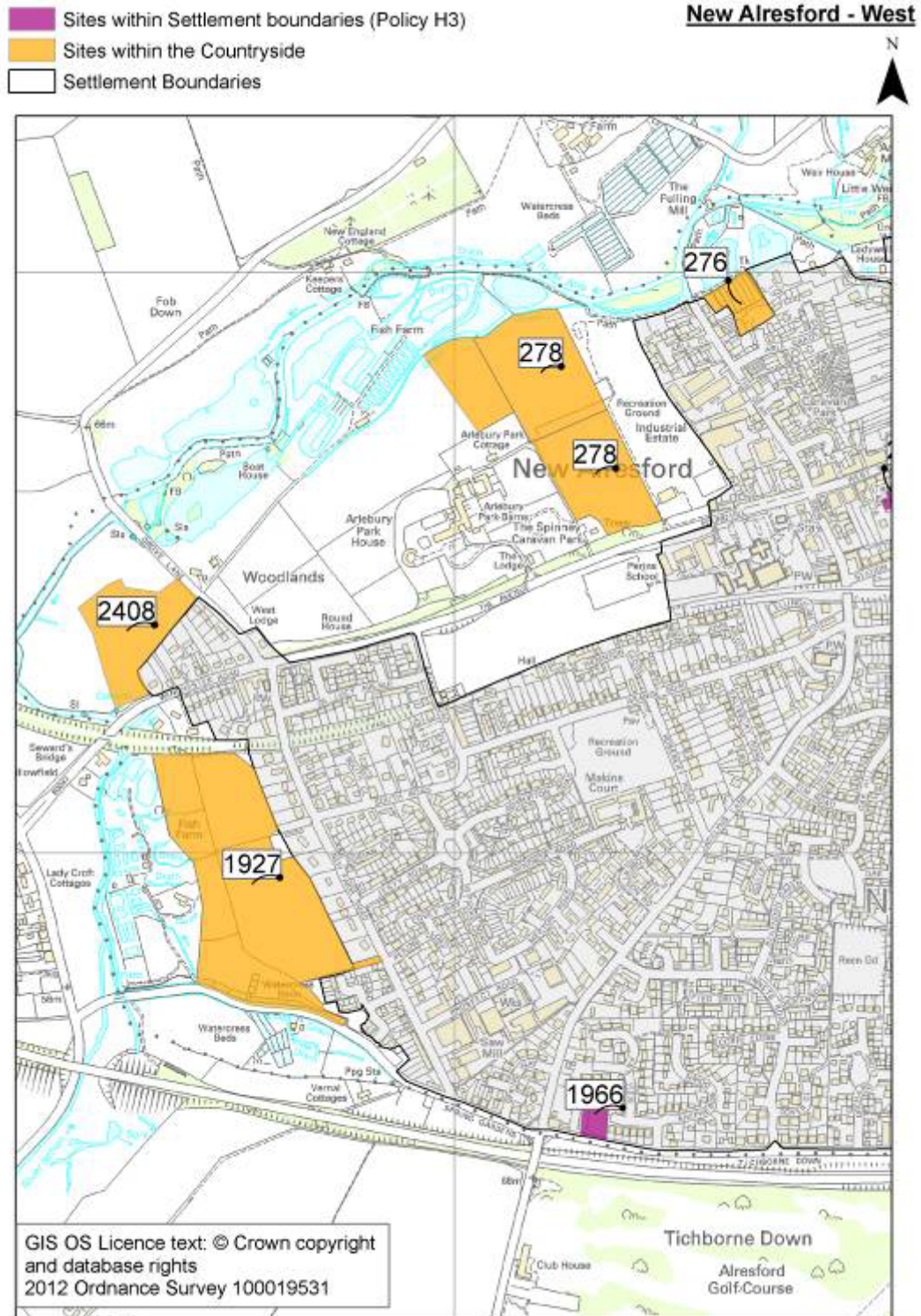
Page 85 of 450



MAP 18 – MICHELDEVER STATION



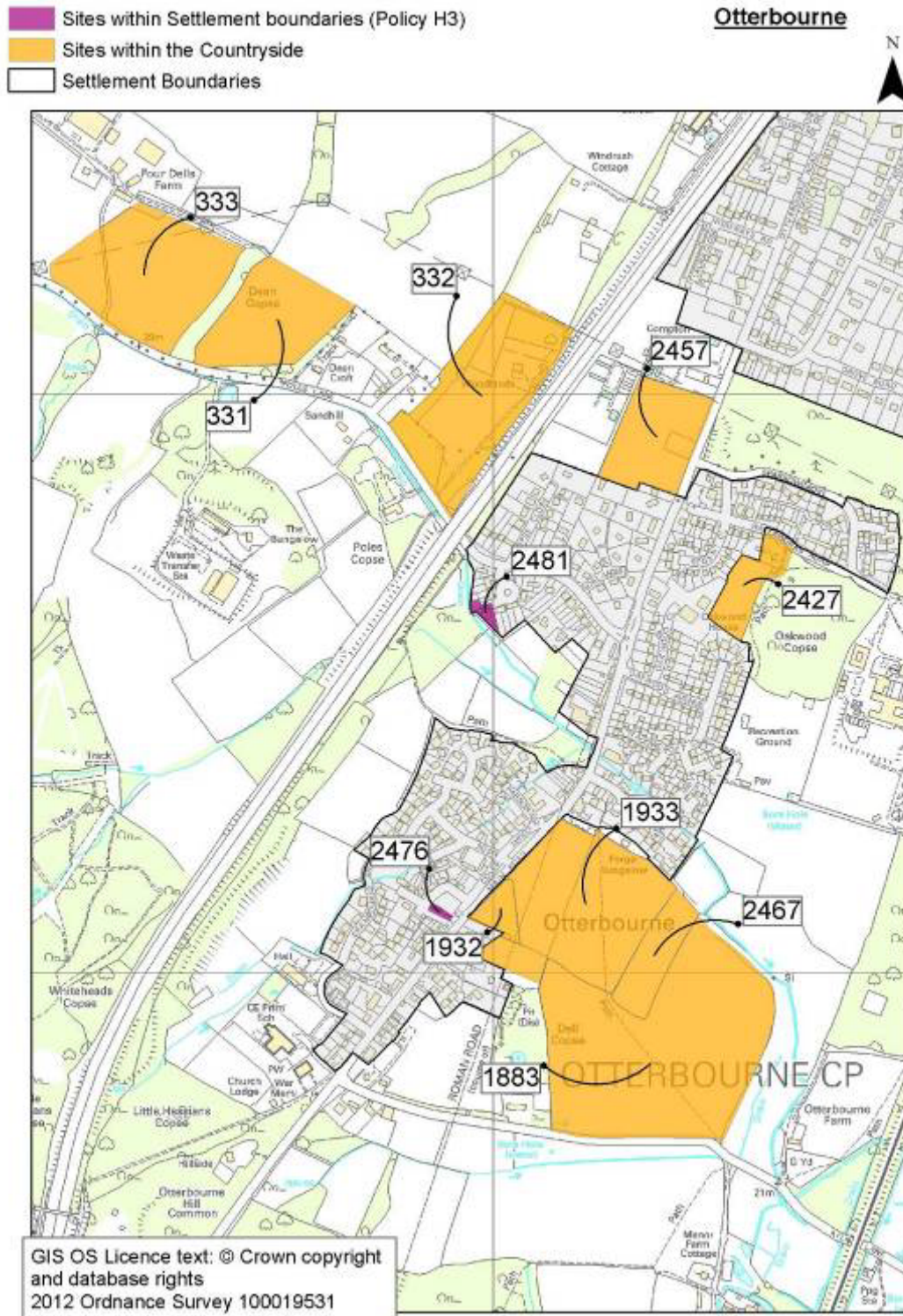
MAP 19 – NEW ALRESFORD – EAST



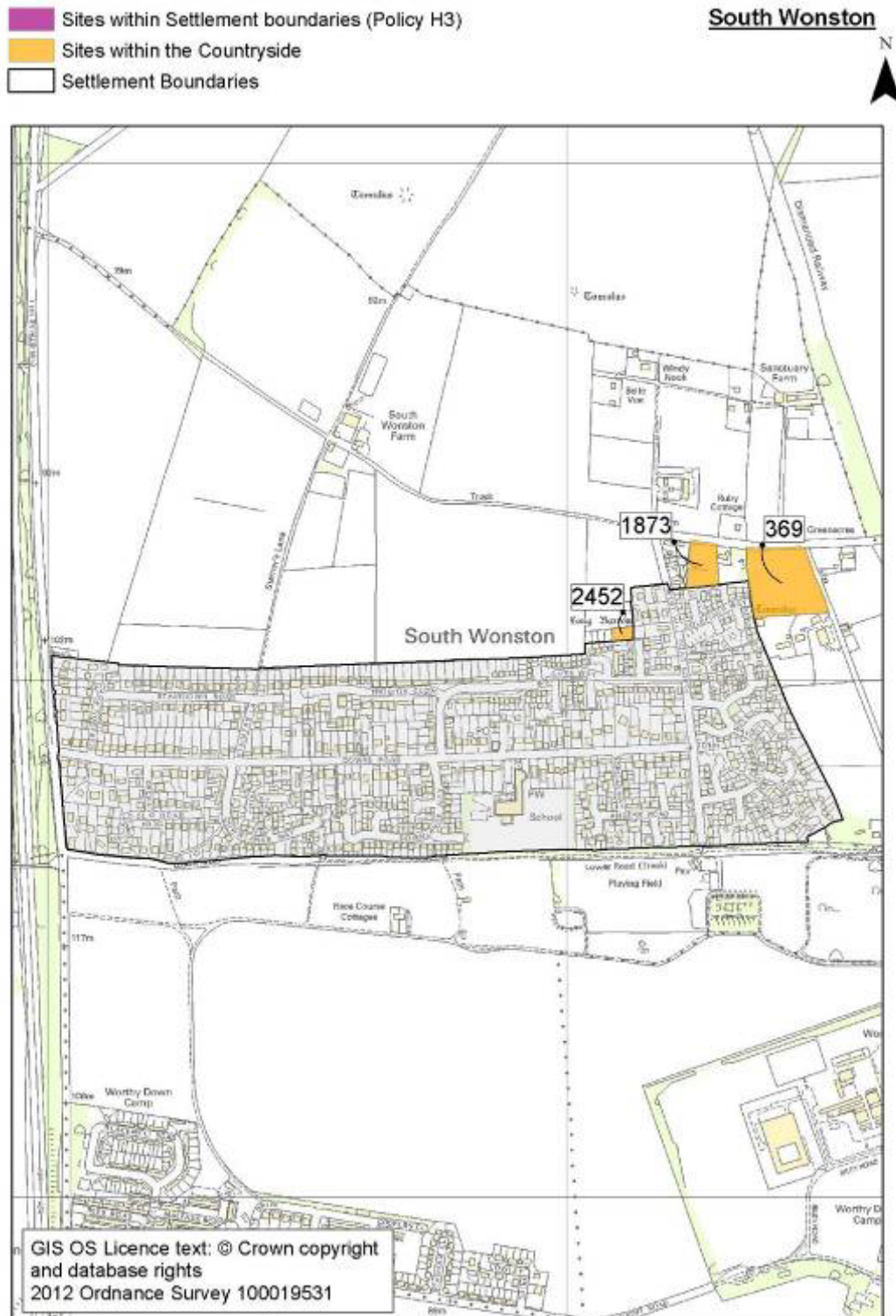
MAP 20 – NEW ALRESFORD – WEST



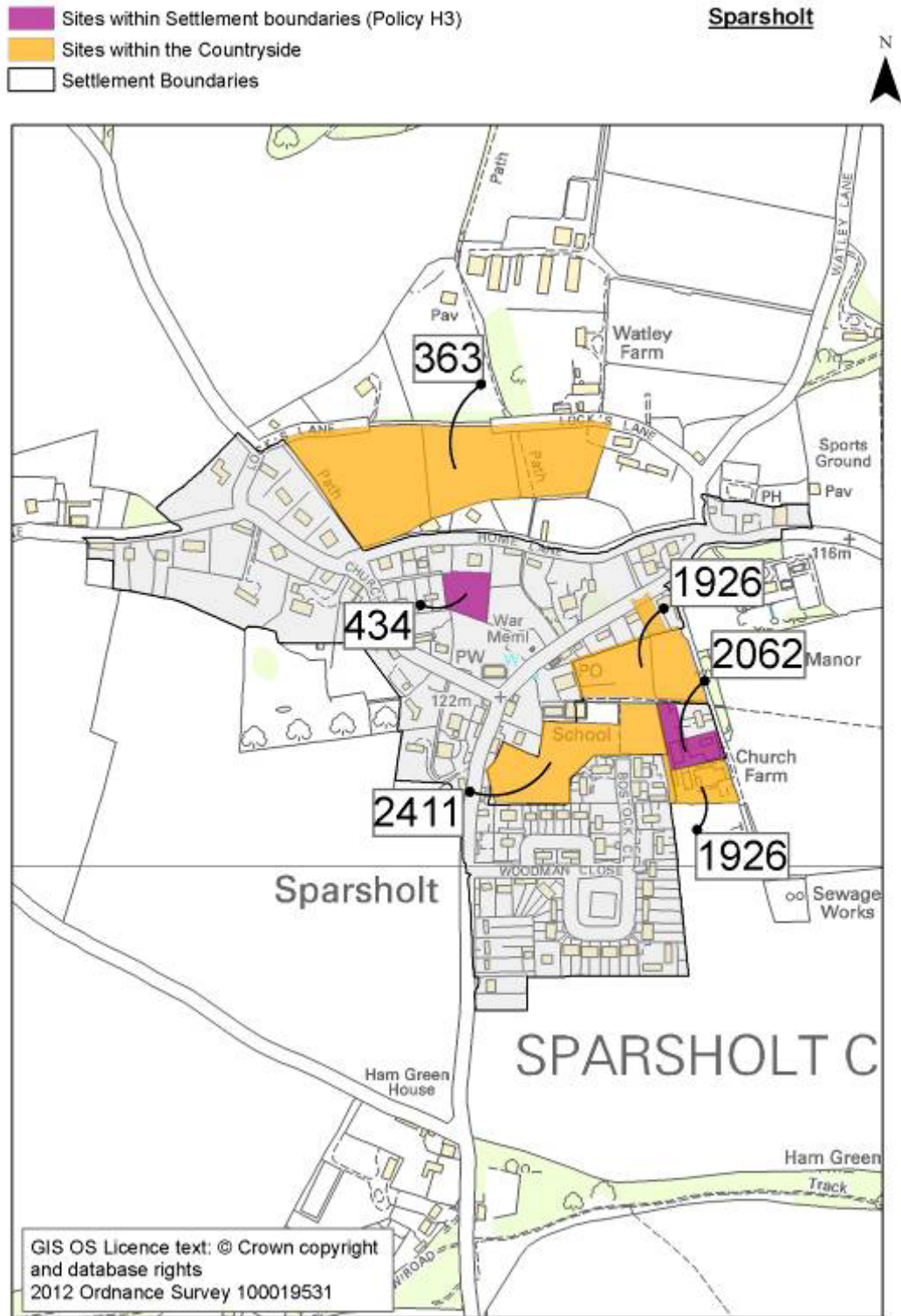
MAP 21 – OLD ALRESFORD



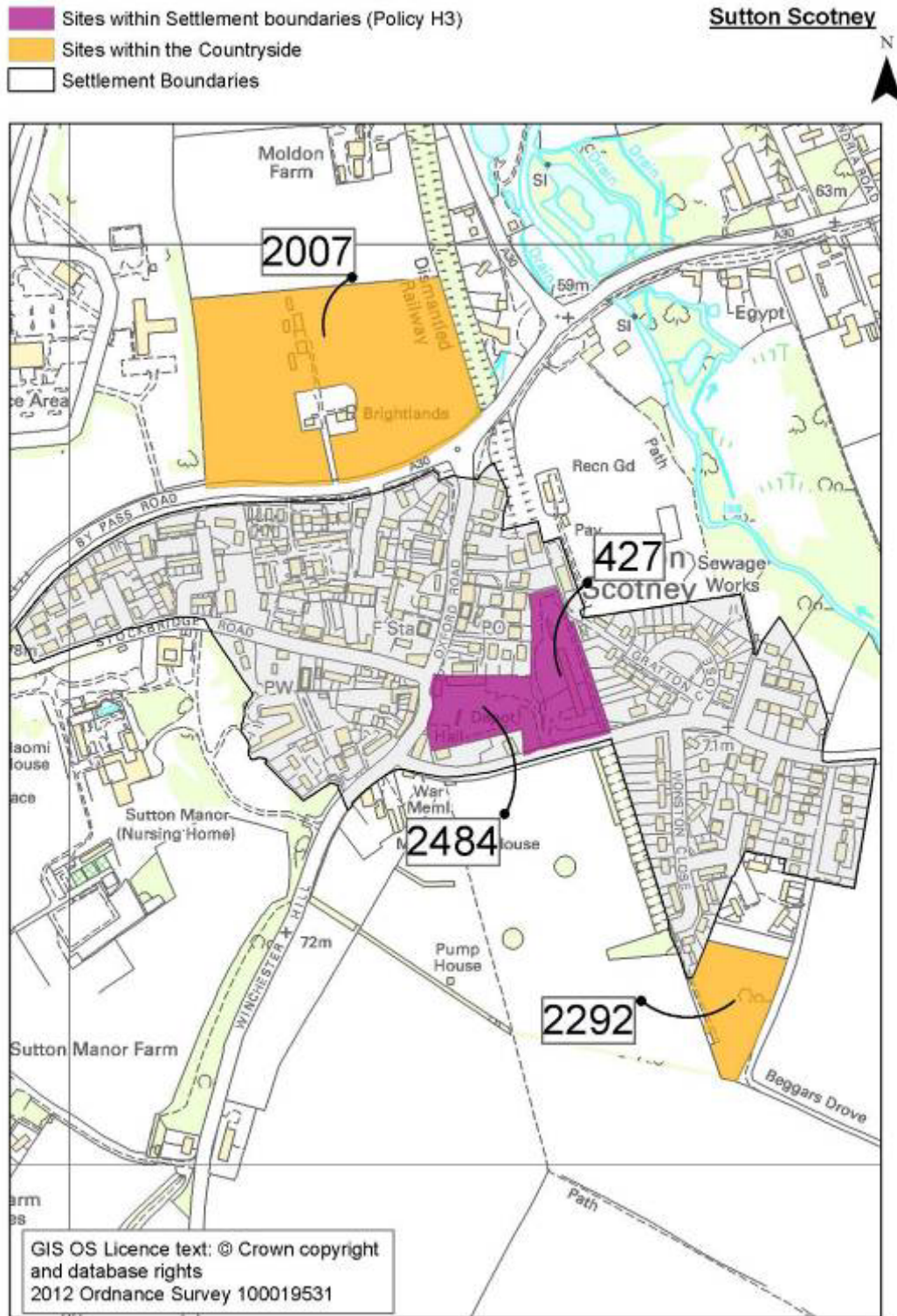
MAP 22 –OTTERBOURNE



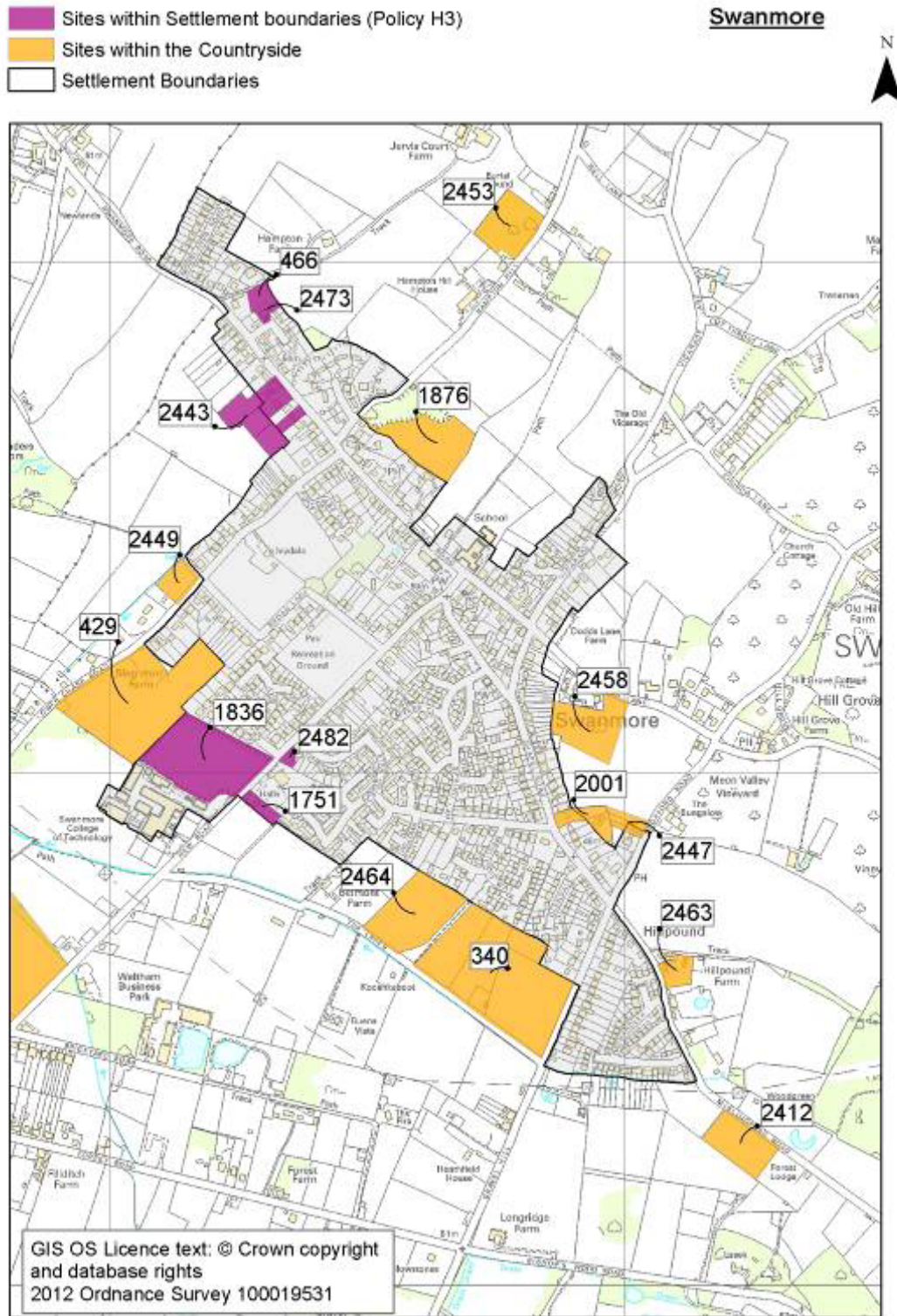
MAP 23 – SOUTH WONSTON



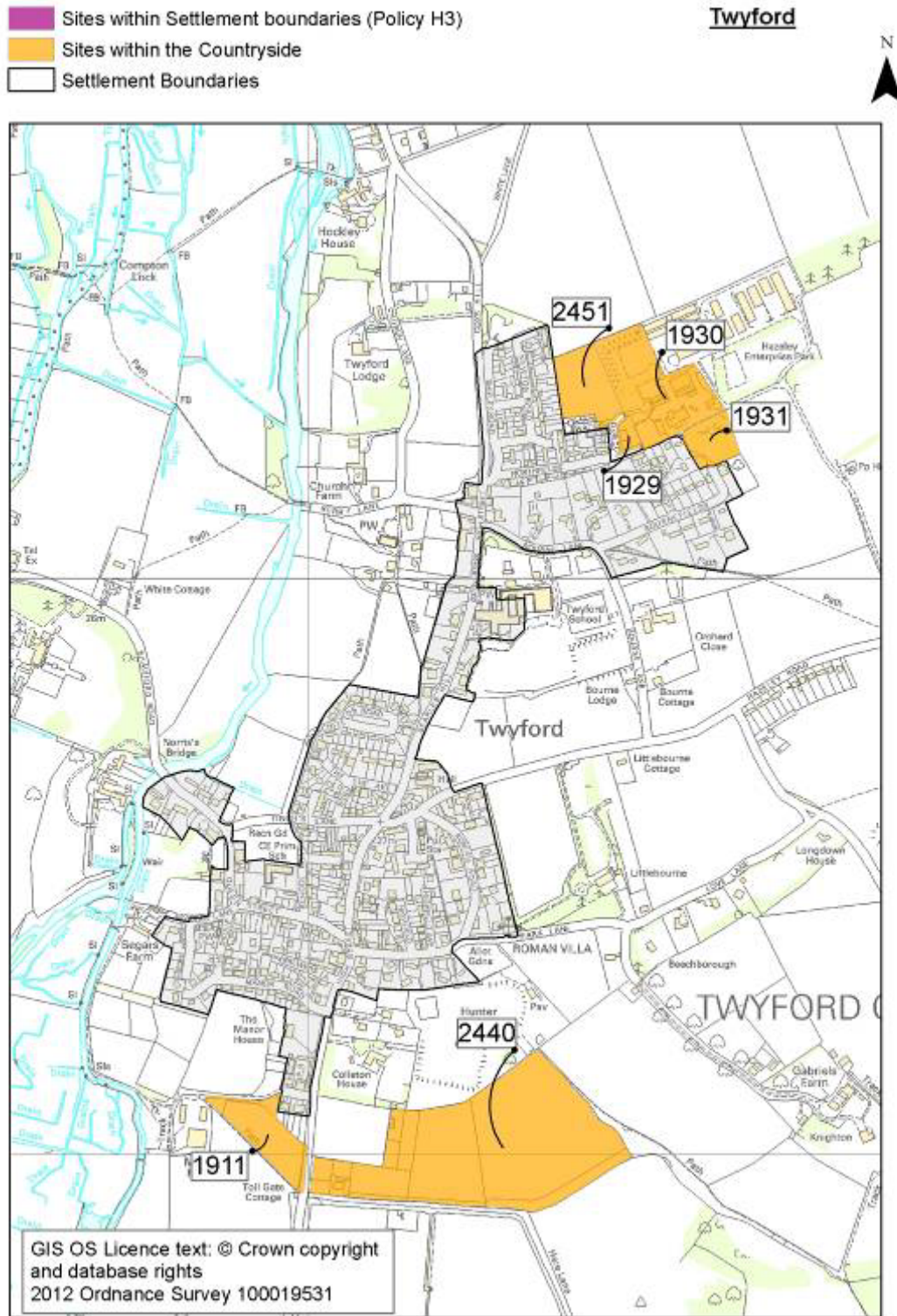
MAP 24 – SPARSHOLT



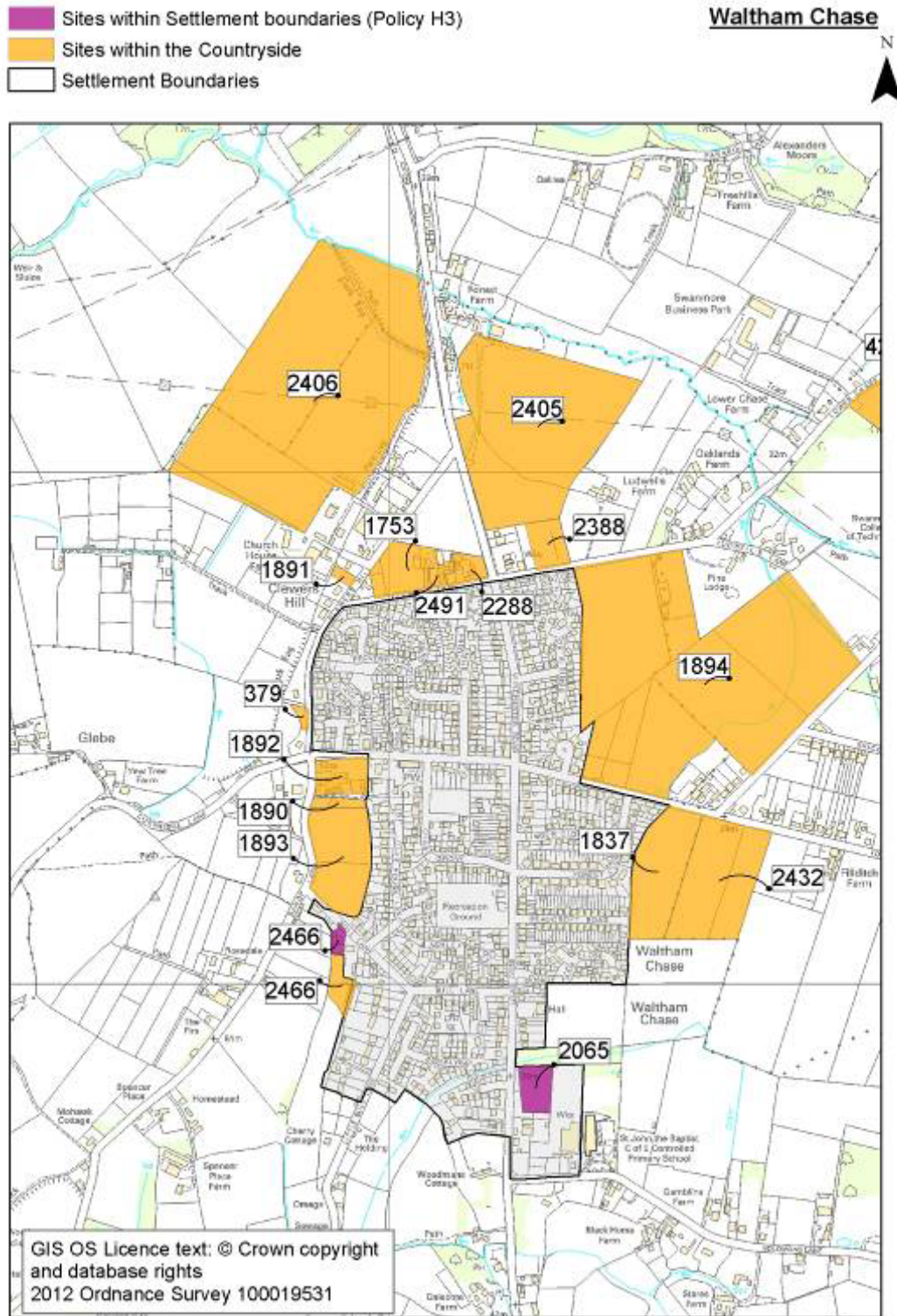
MAP 25 – SUTTON SCOTNEY



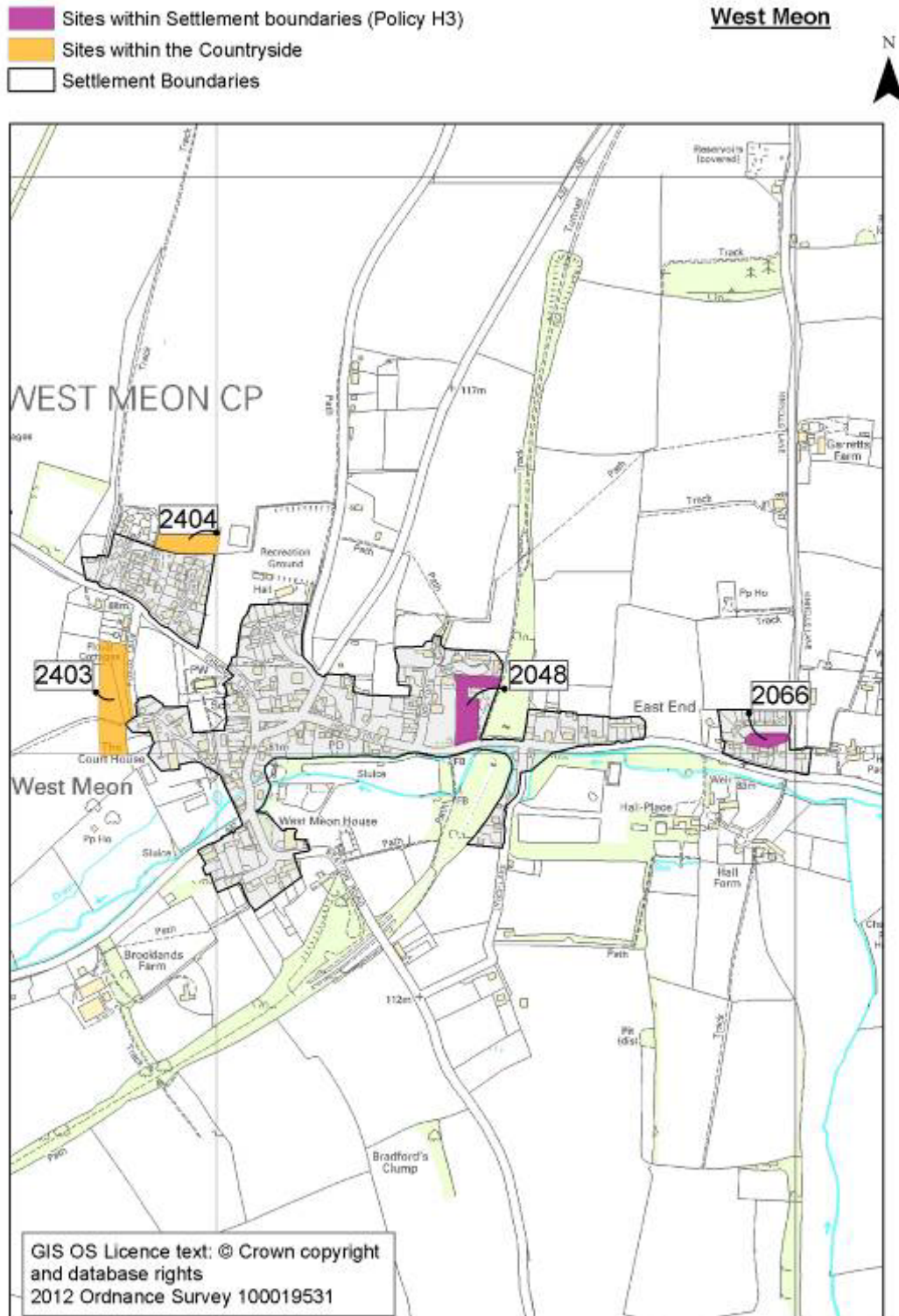
MAP 26 – SWANMORE



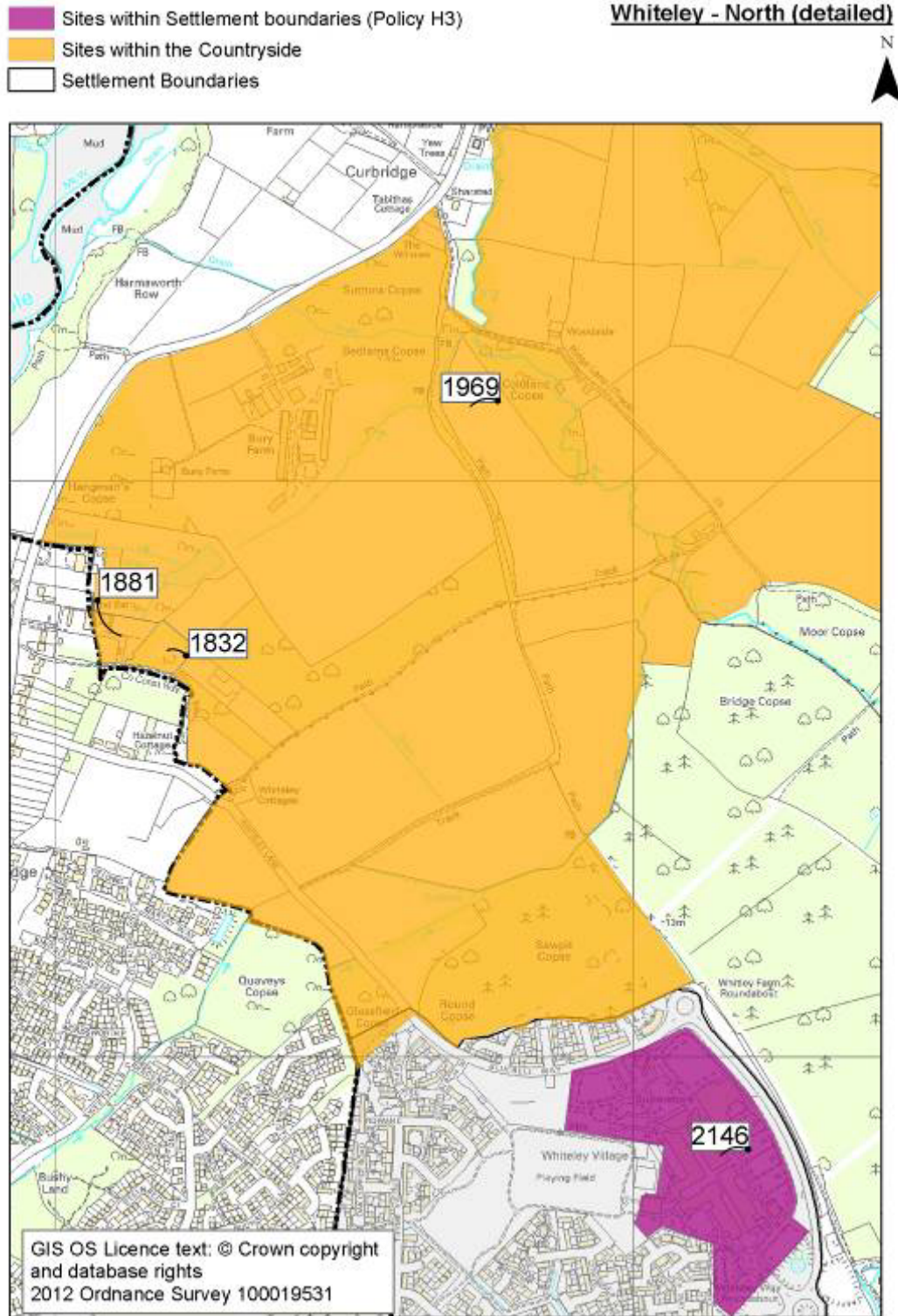
MAP 27 –TWYFORD



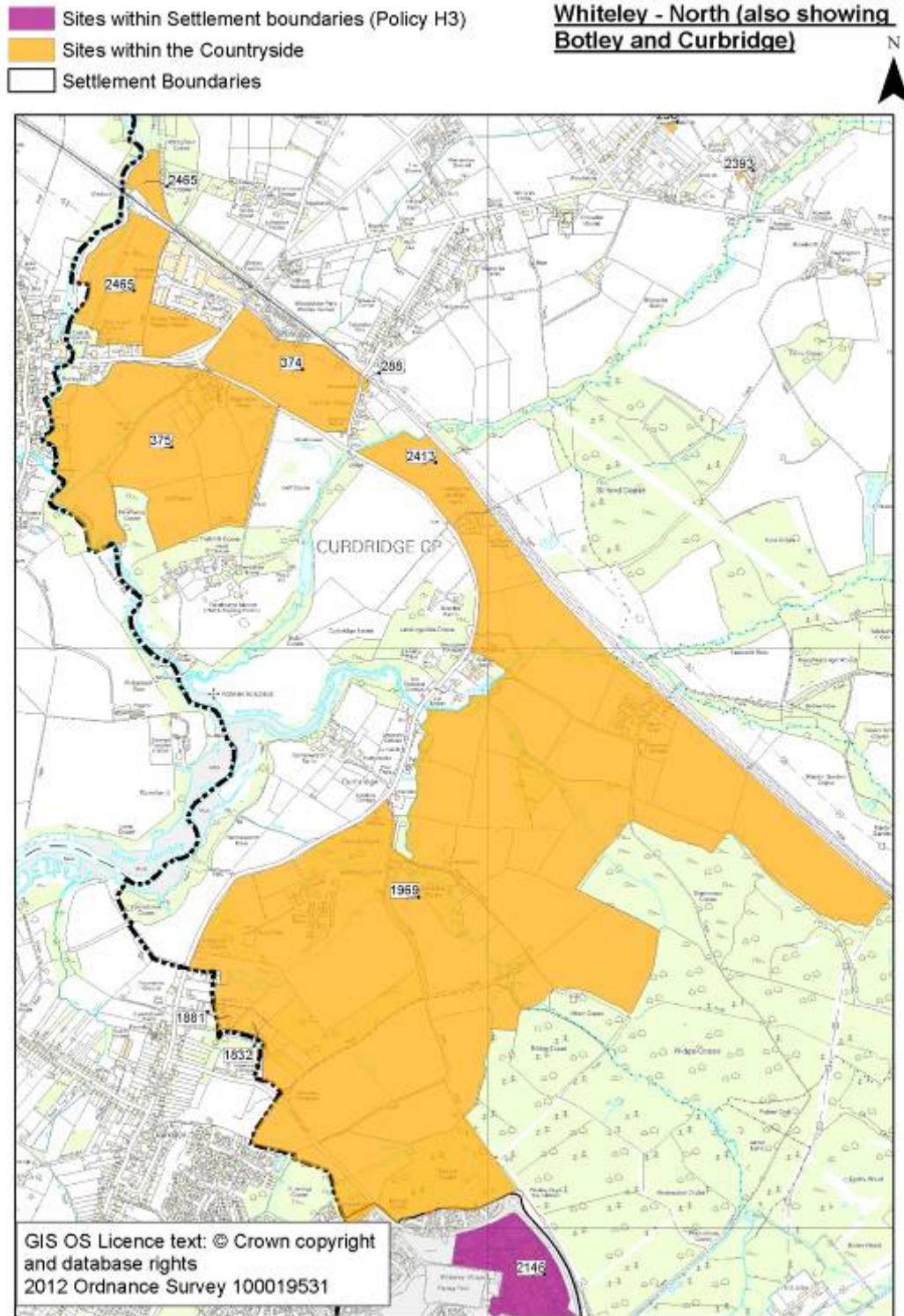
MAP 28 –WALTHAM CHASE



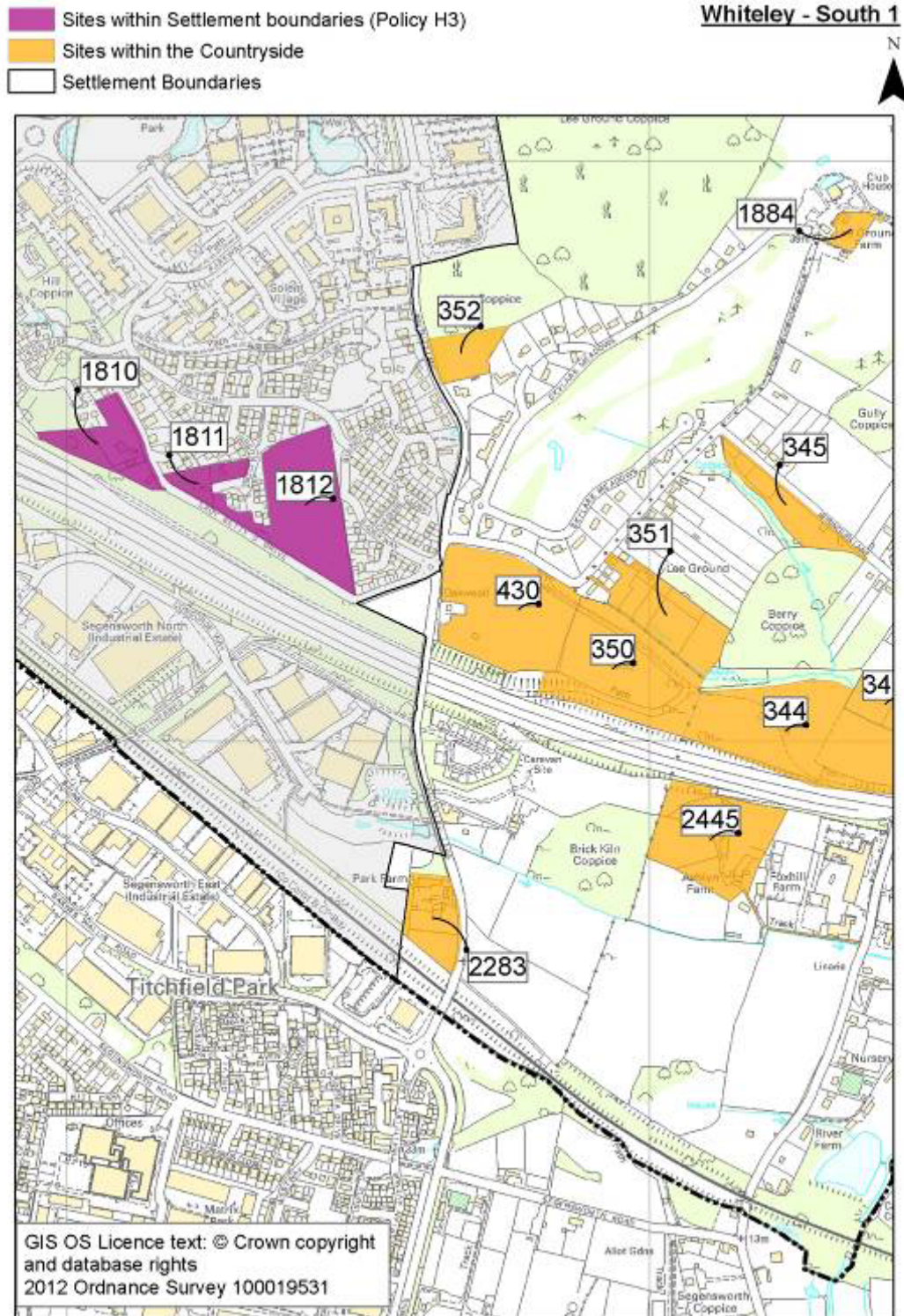
MAP 29 – WEST MEON



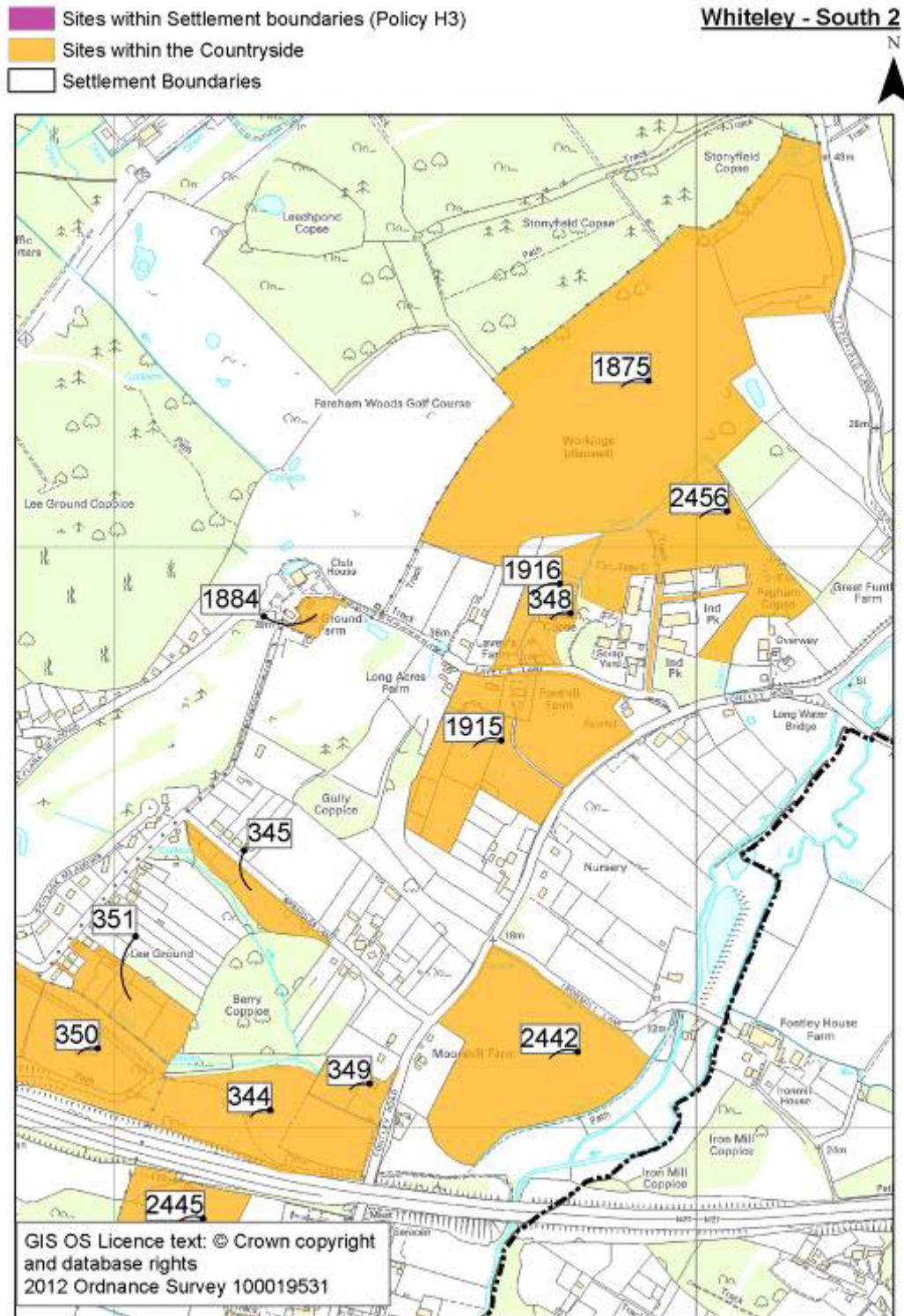
MAP 30 – WHITELEY NORTH – DETAIL



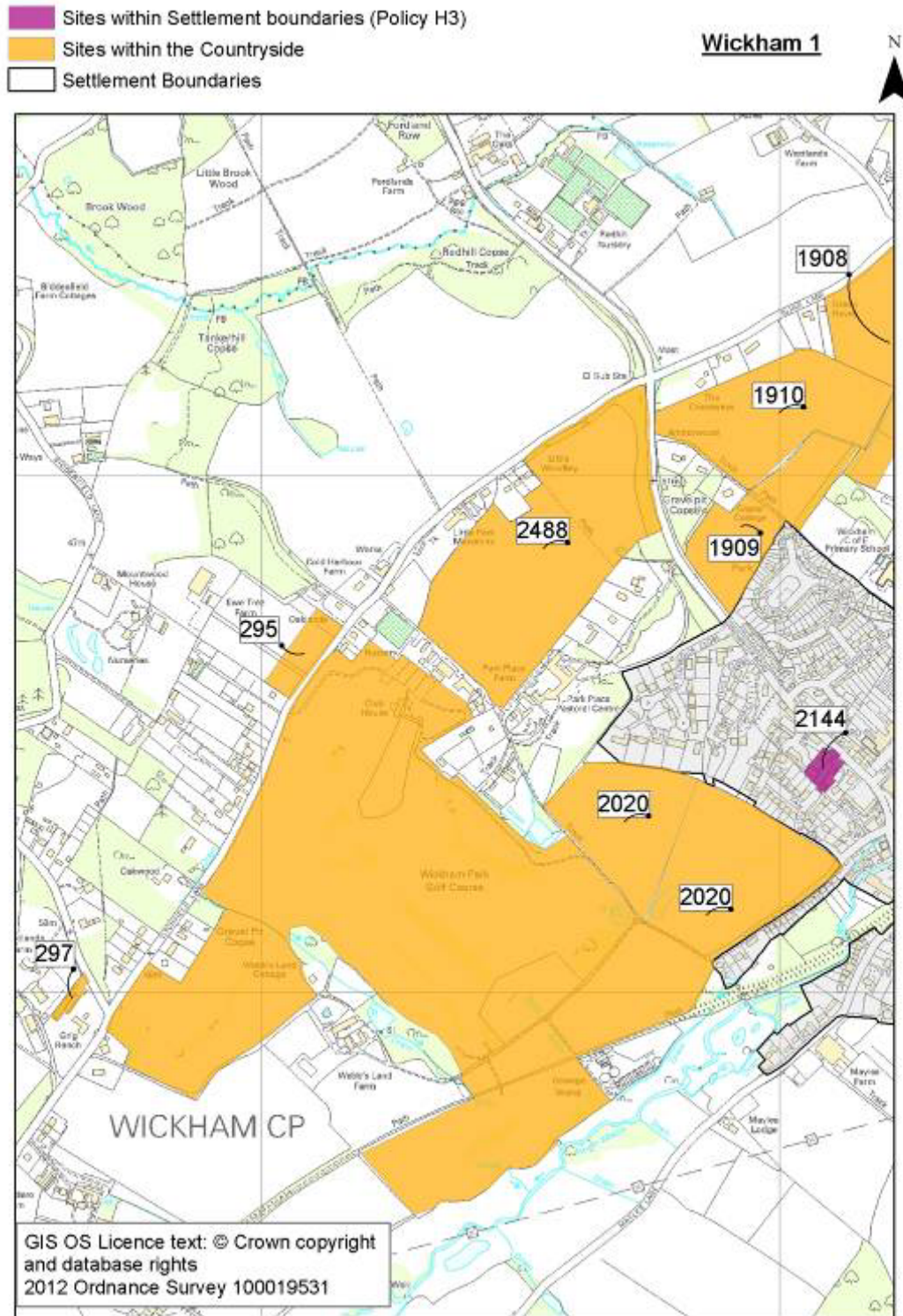
MAP 31 - WHITELEY NORTH – also showing BOTLEY AND CURBRIDGE (1:16:000)



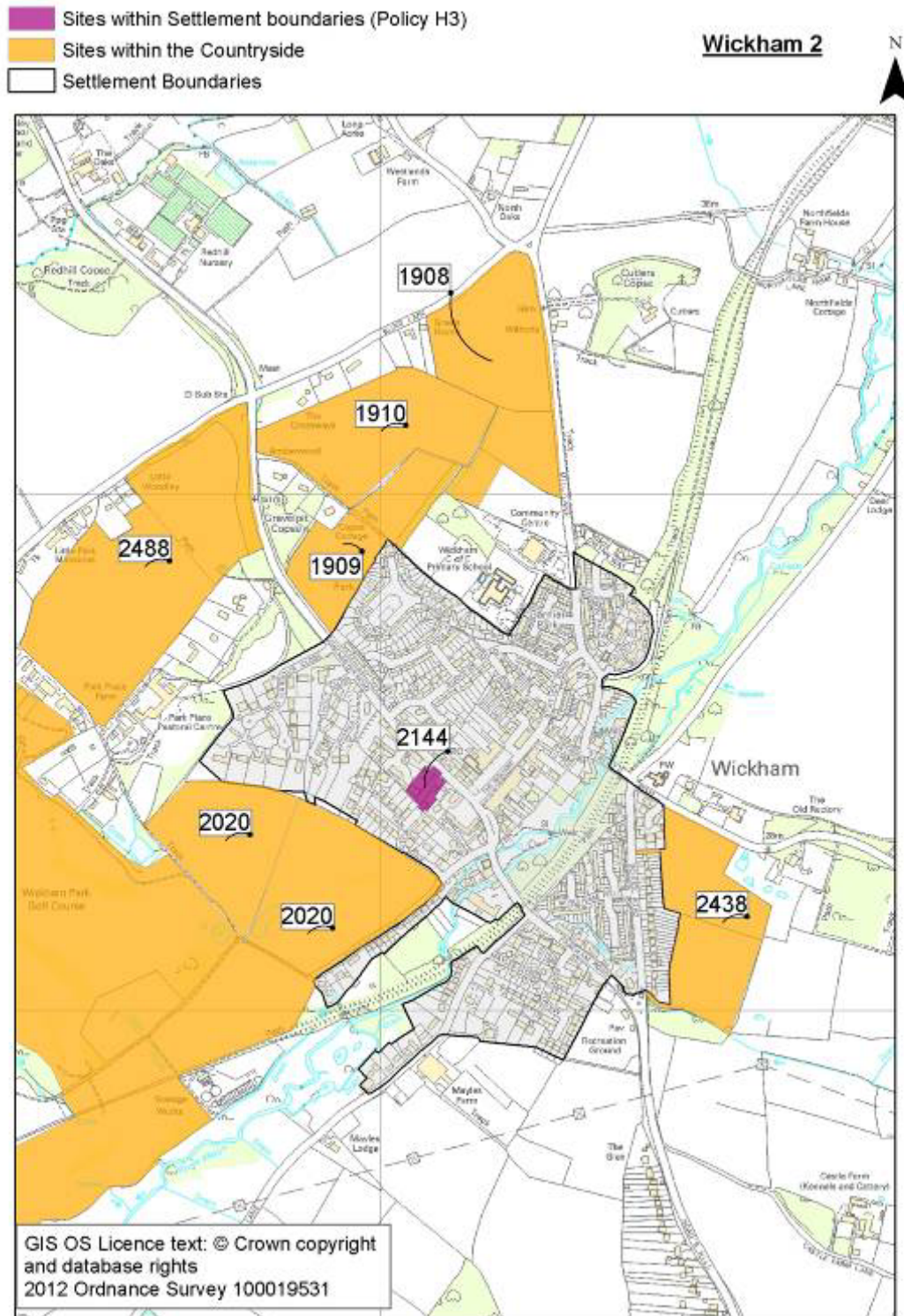
MAP 32 – WHITELEY SOUTH 1



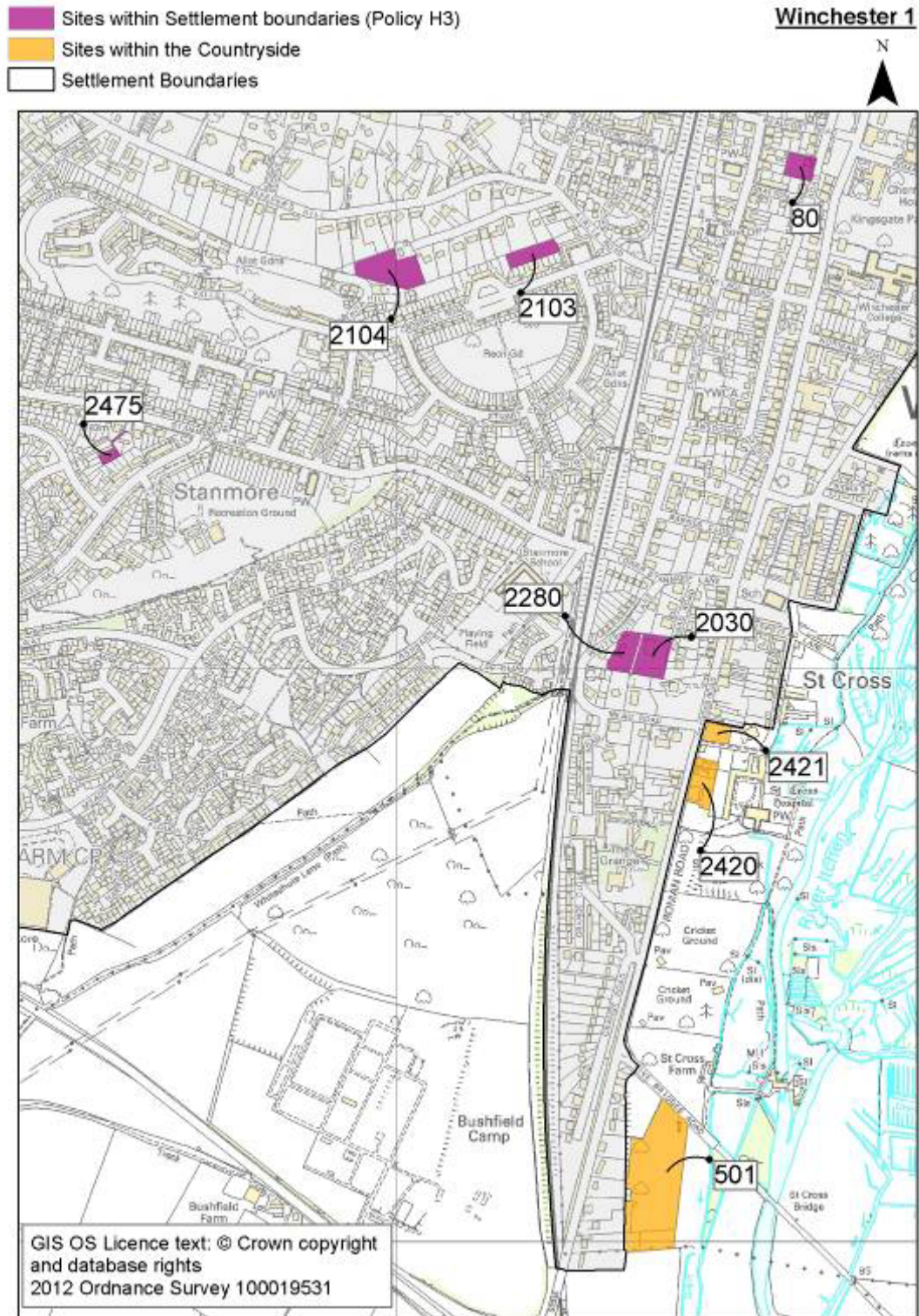
MAP 33 – WHITELEY SOUTH 2



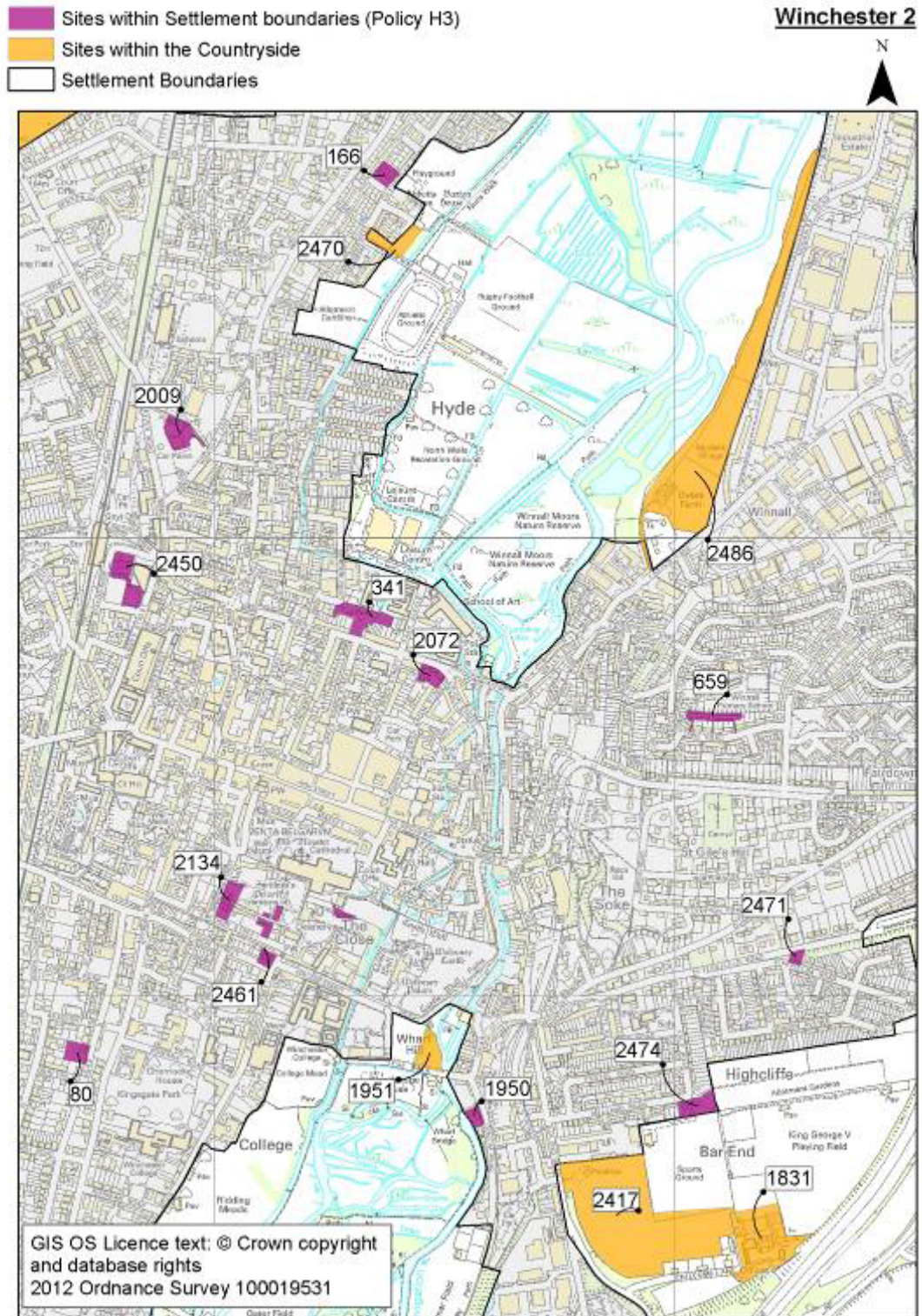
MAP 34 – WICKHAM 1



MAP 35 – WICKHAM 2



MAP 36 – WINCHESTER 1

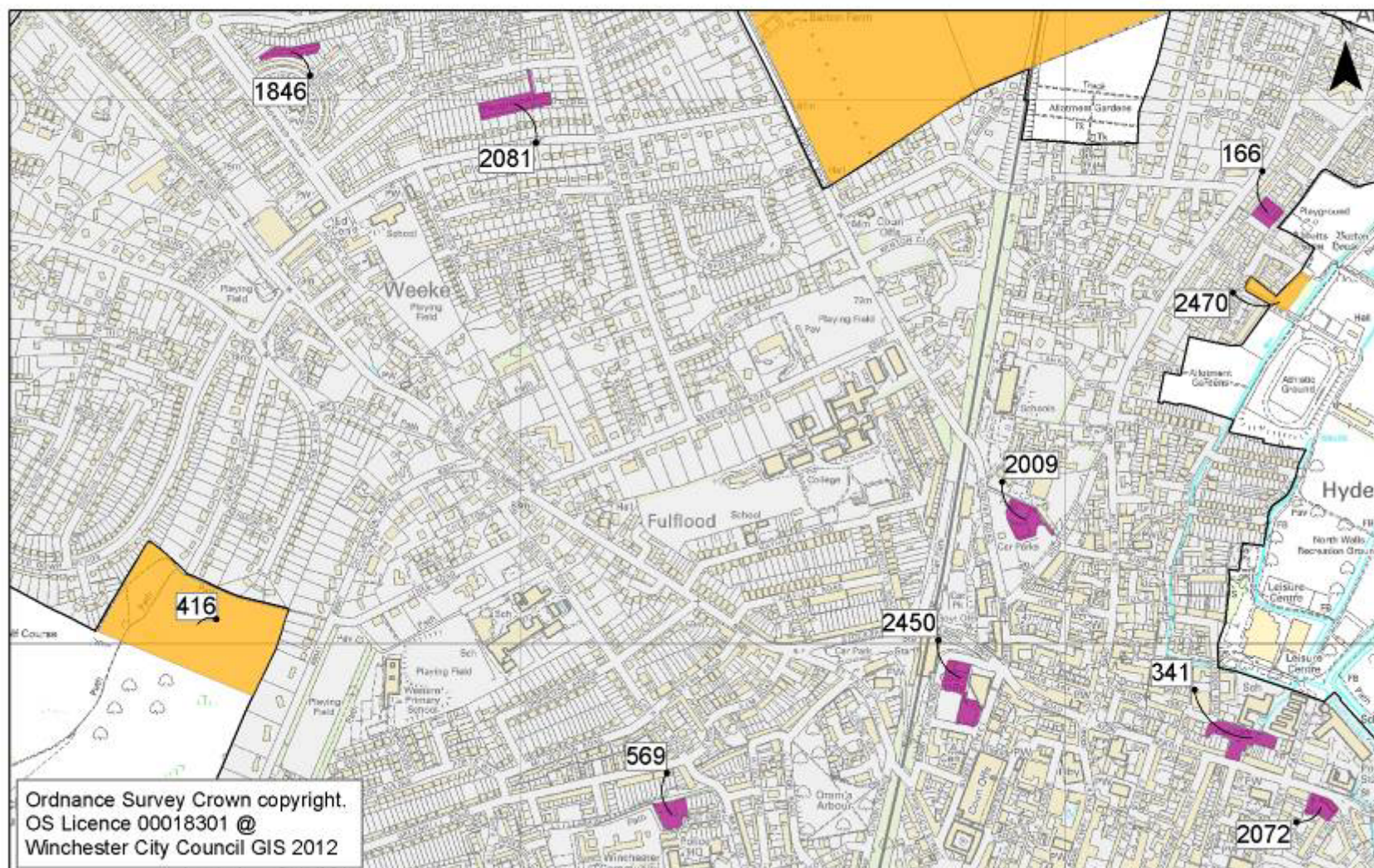


MAP 37 – WINCHESTER 2

- Sites within Settlement boundaries (Policy H3)
- Sites within the Countryside
- Settlement Boundaries

MAP 38 – WINCHESTER 3

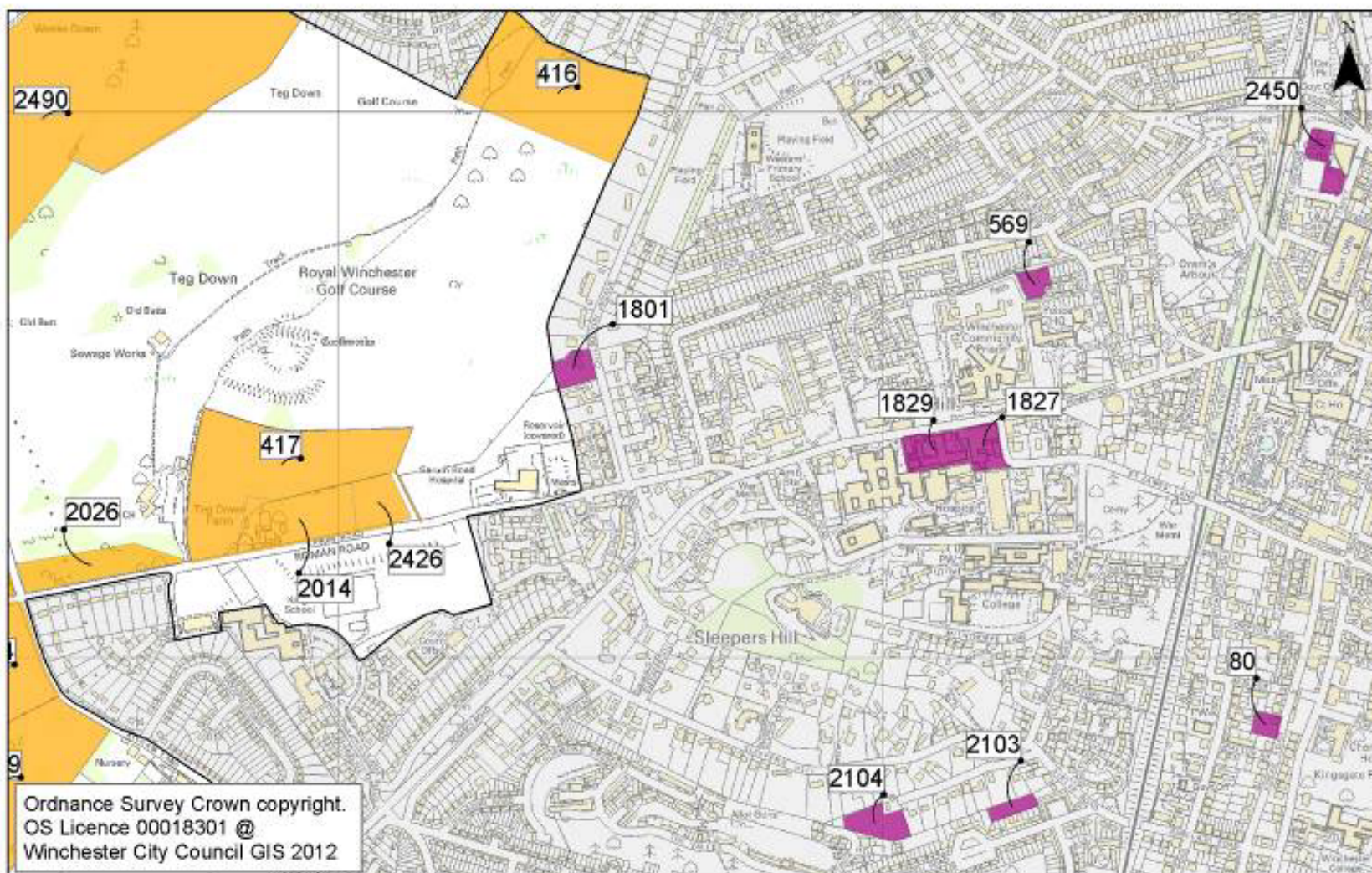
Winchester 3

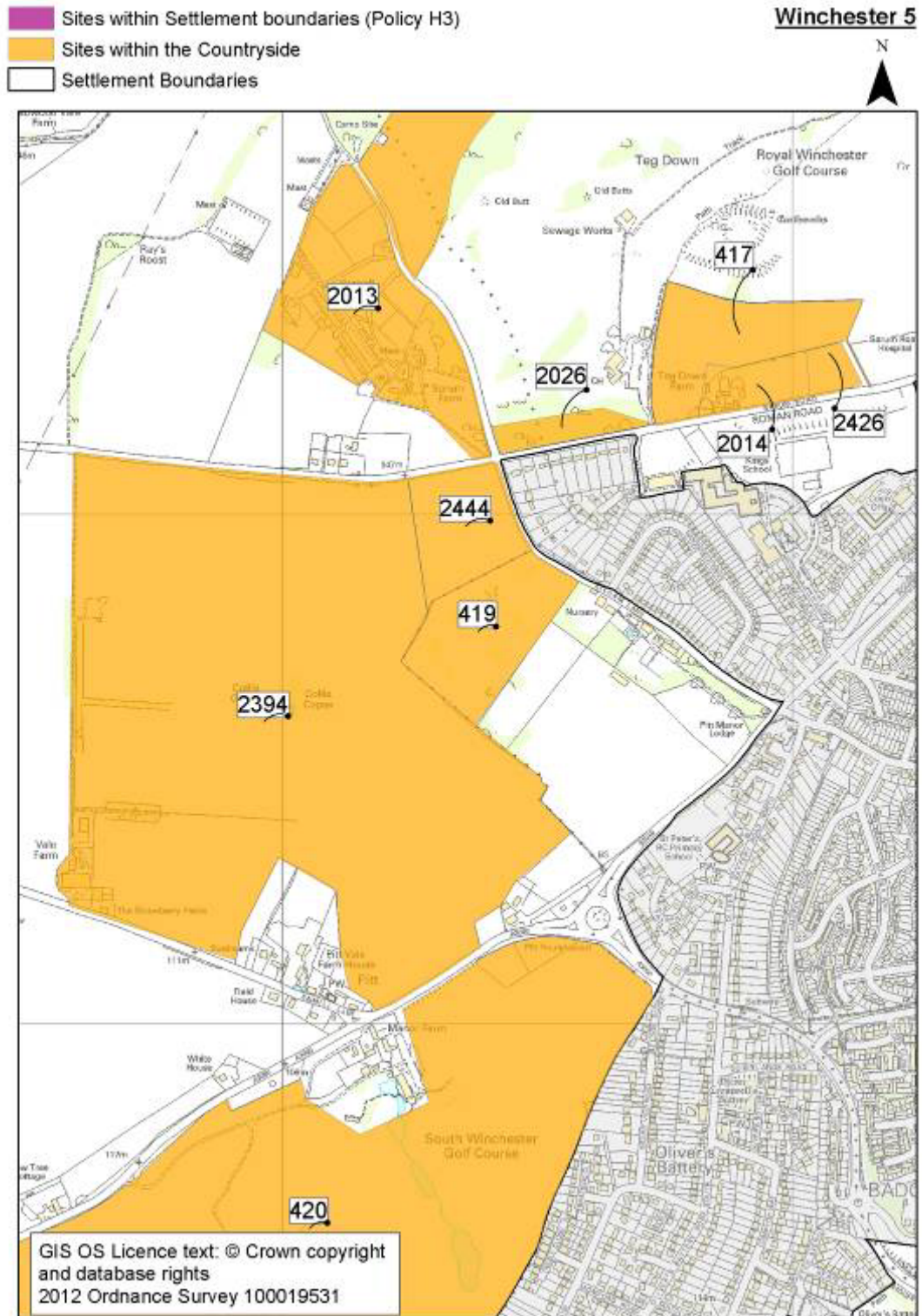


- Sites within Settlement boundaries (Policy H3)
- Sites within the Countryside
- Settlement Boundaries

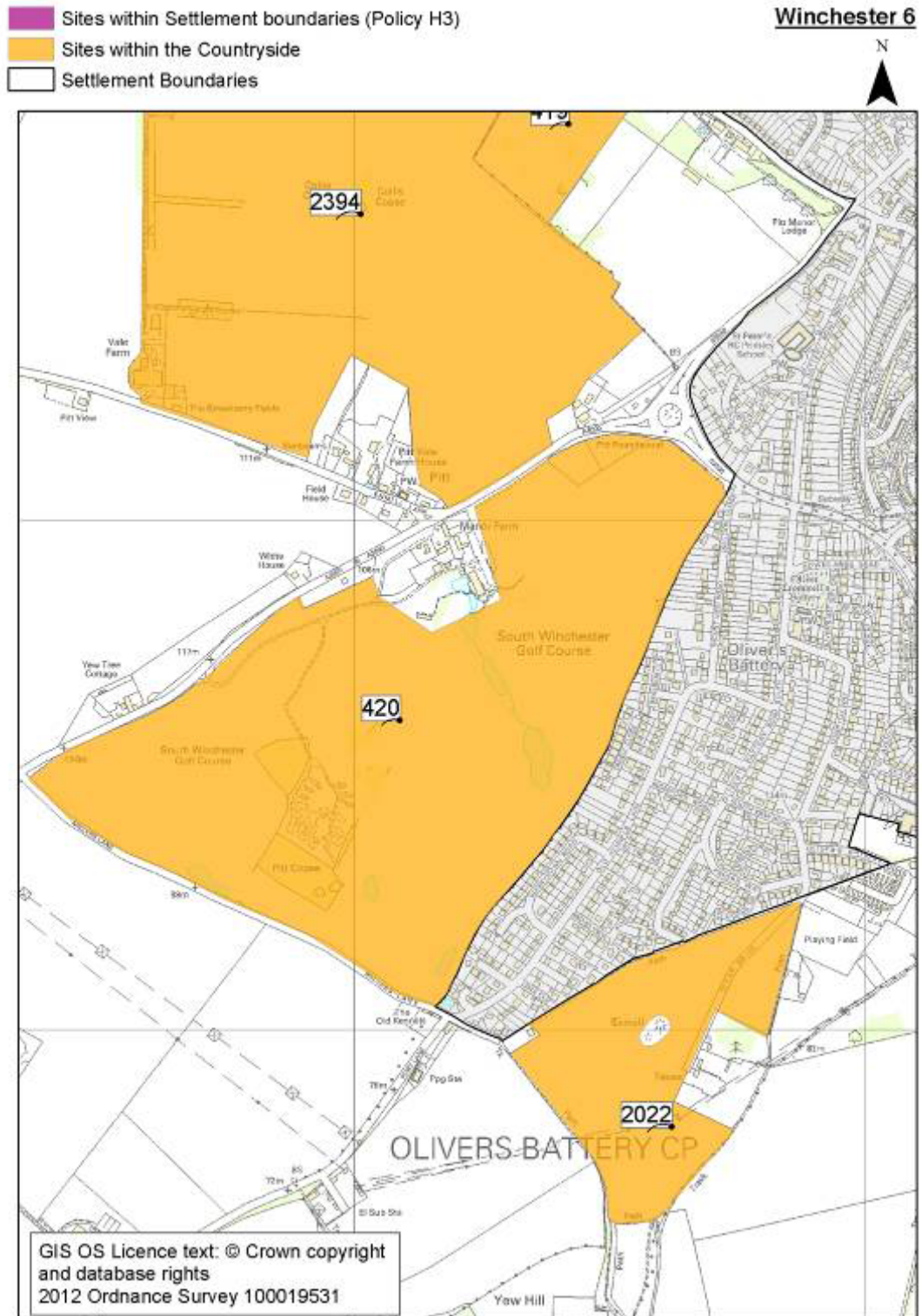
MAP 39 – WINCHESTER 4

Winchester 4

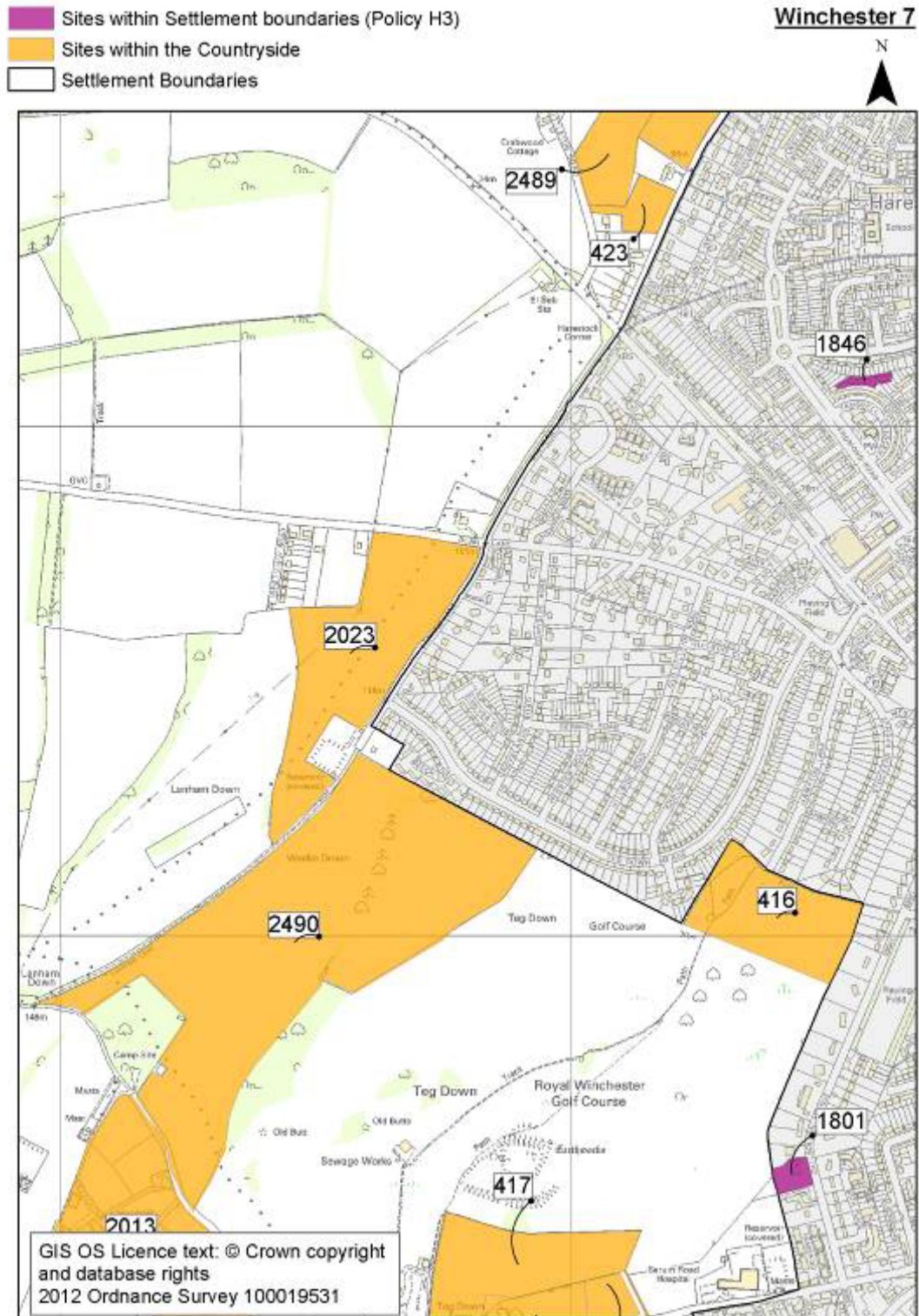




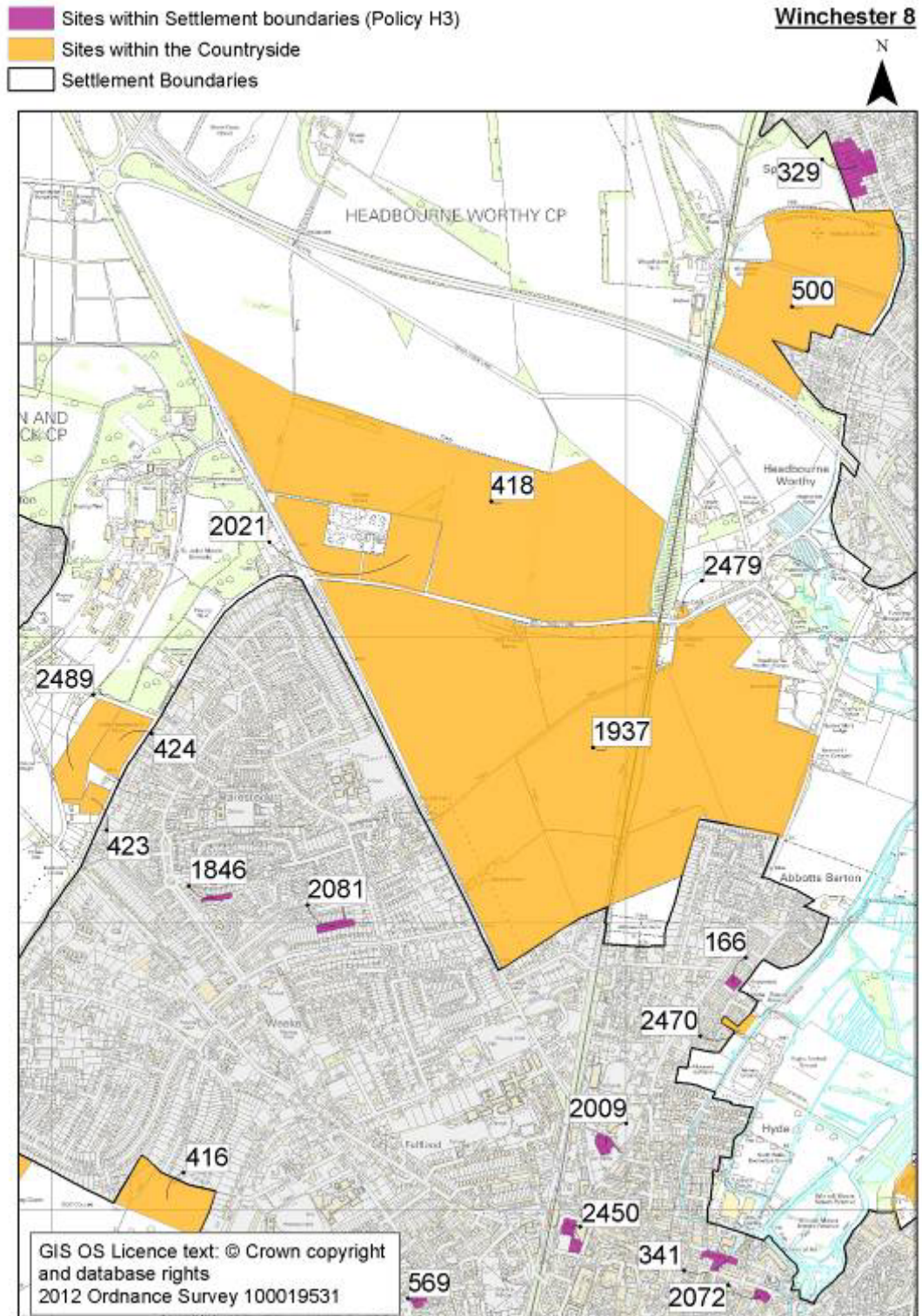
MAP 40 – WINCHESTER 5



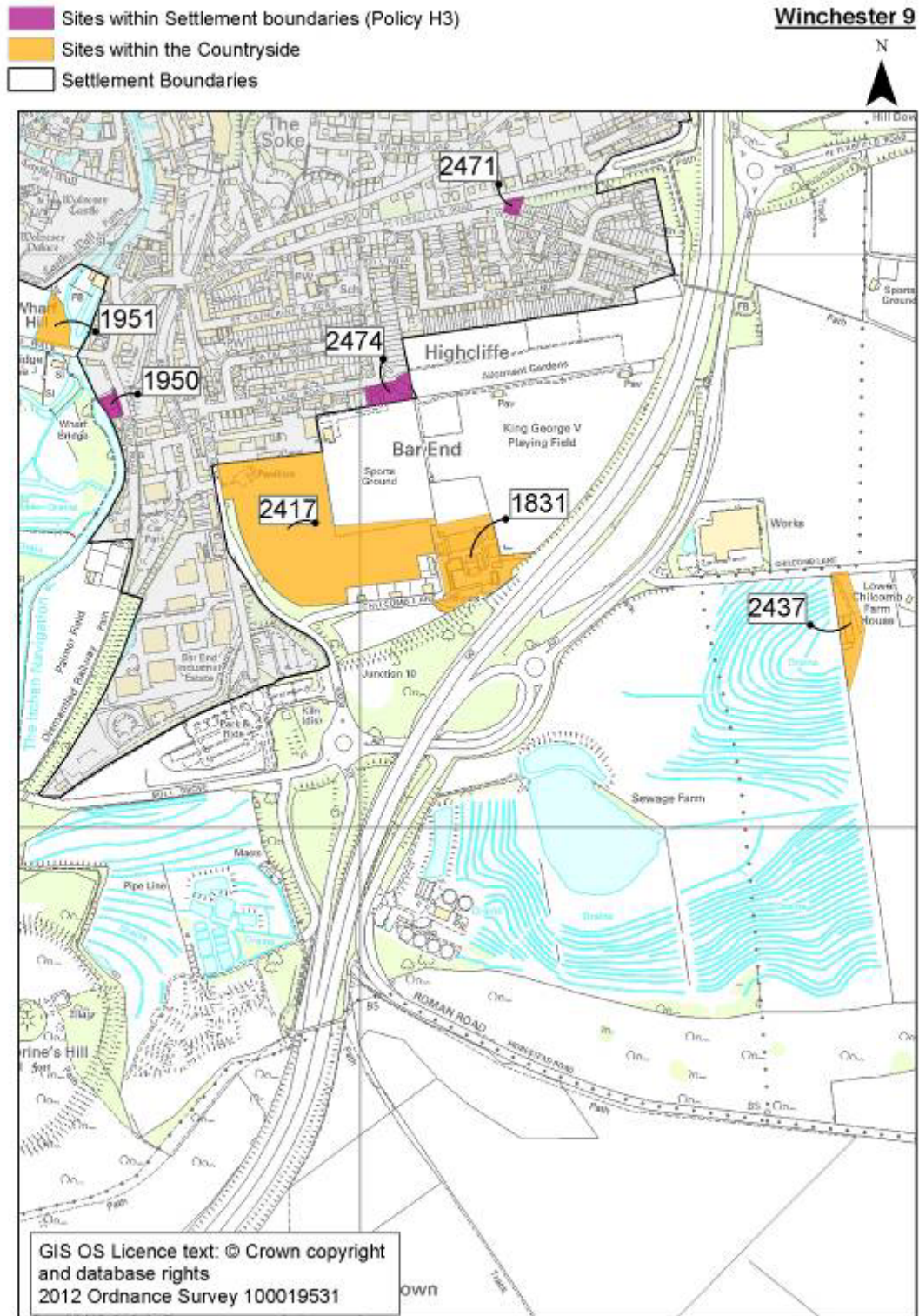
MAP 41 – WINCHESTER 6



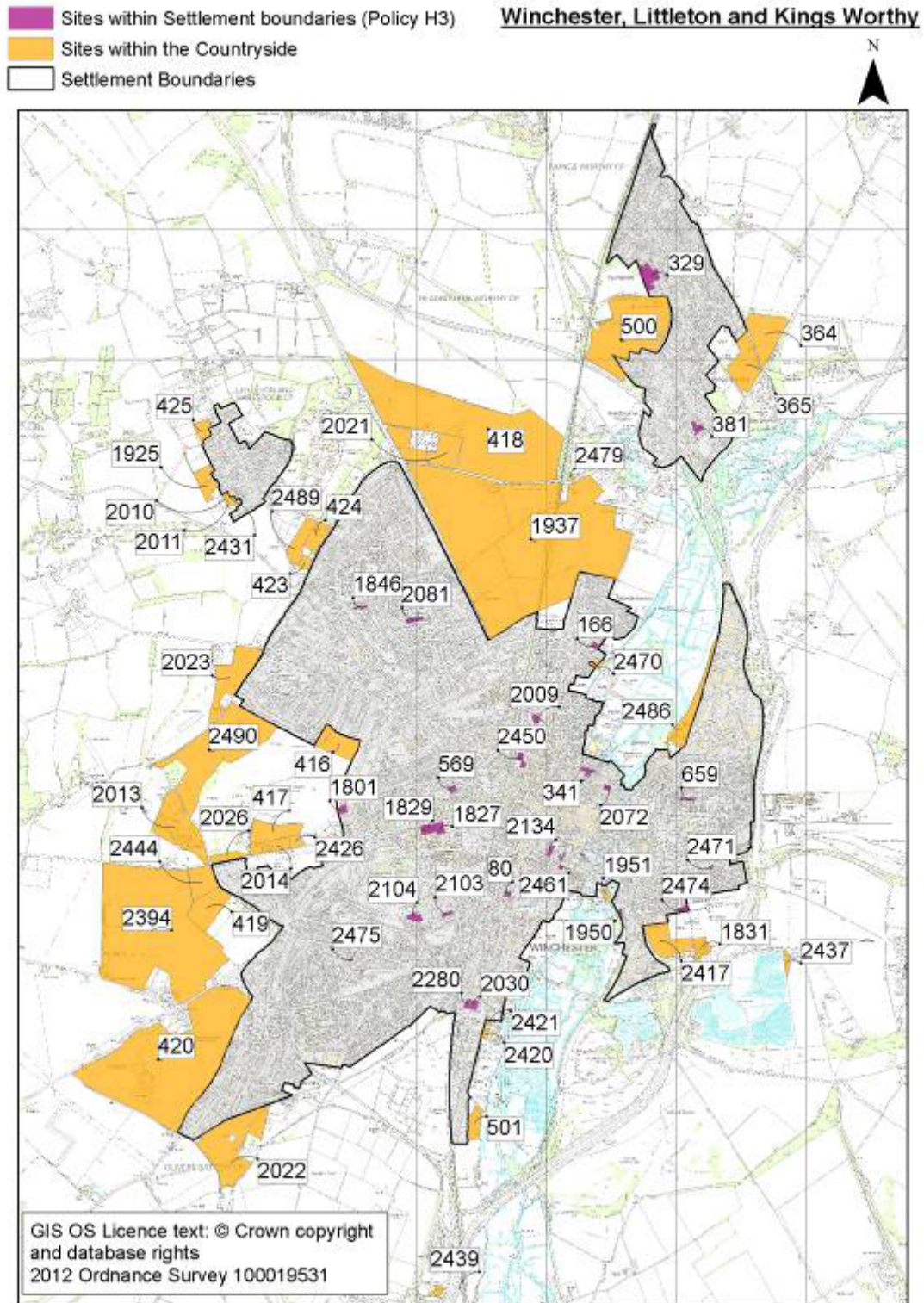
MAP 42 – WINCHESTER 7



MAP 43 – WINCHESTER 8 (1:16,000)

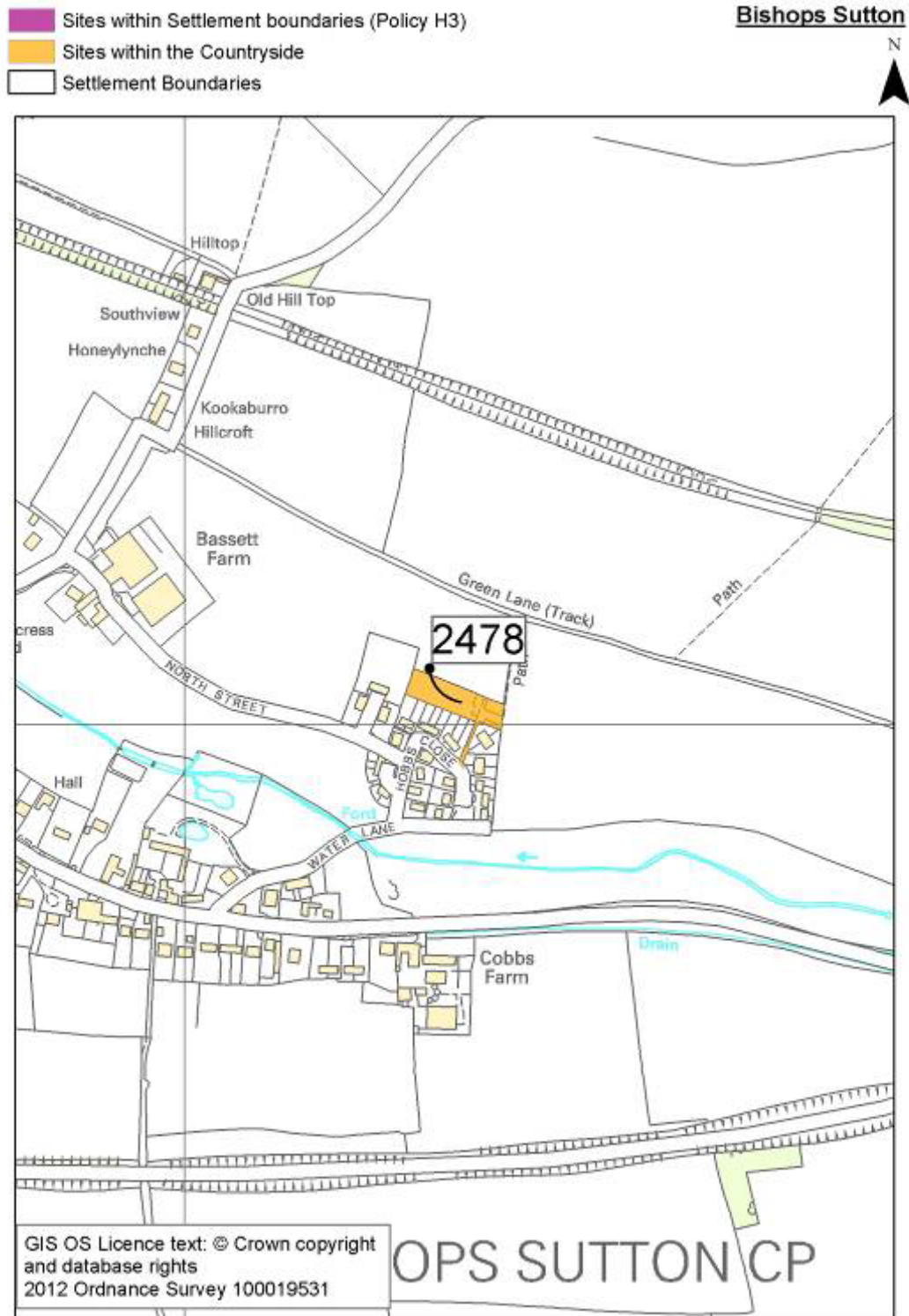


MAP 44 – WINCHESTER 9

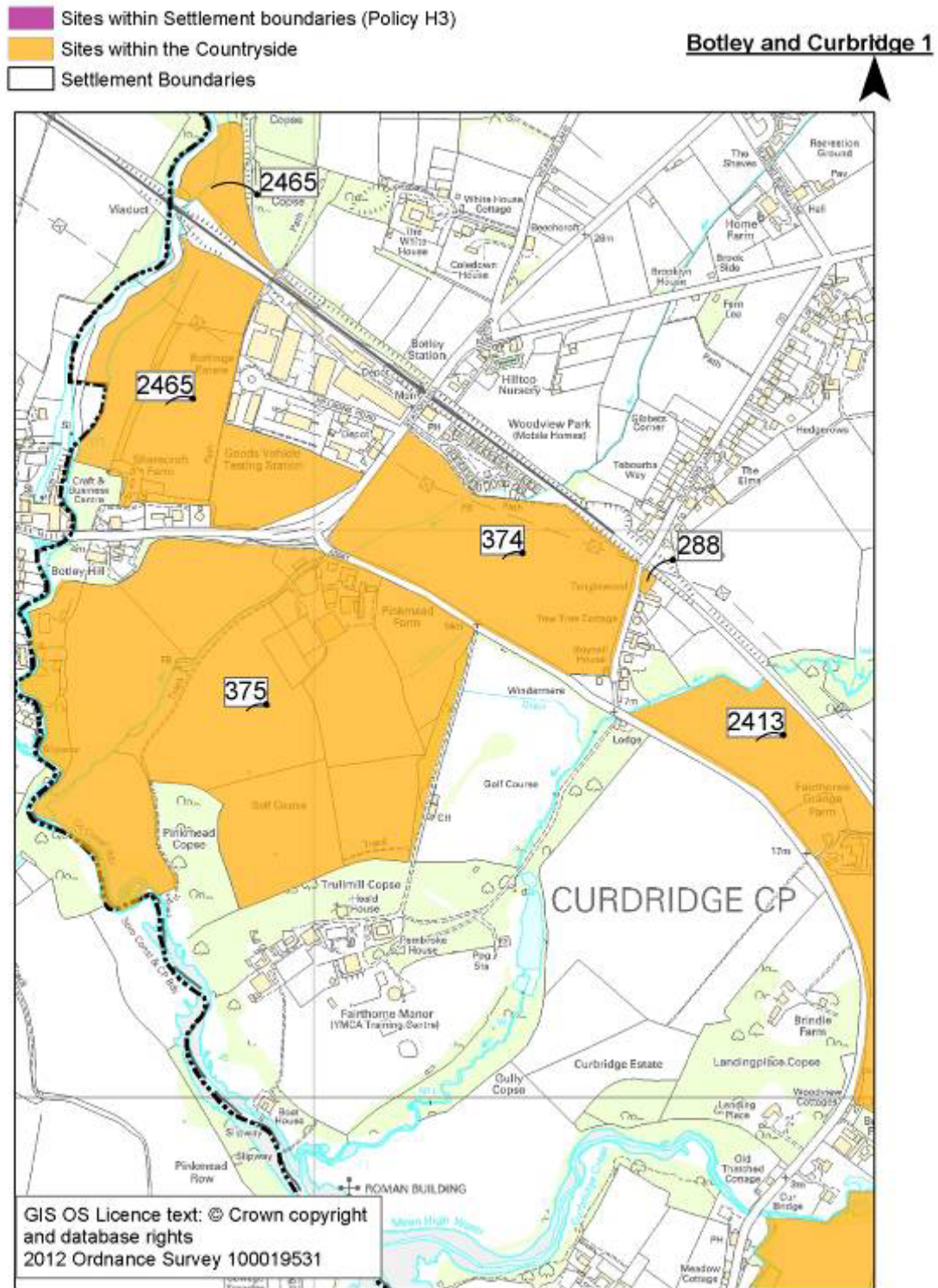


MAP 45 – WINCHESTER, LITTLETON AND KINGS WORTHY

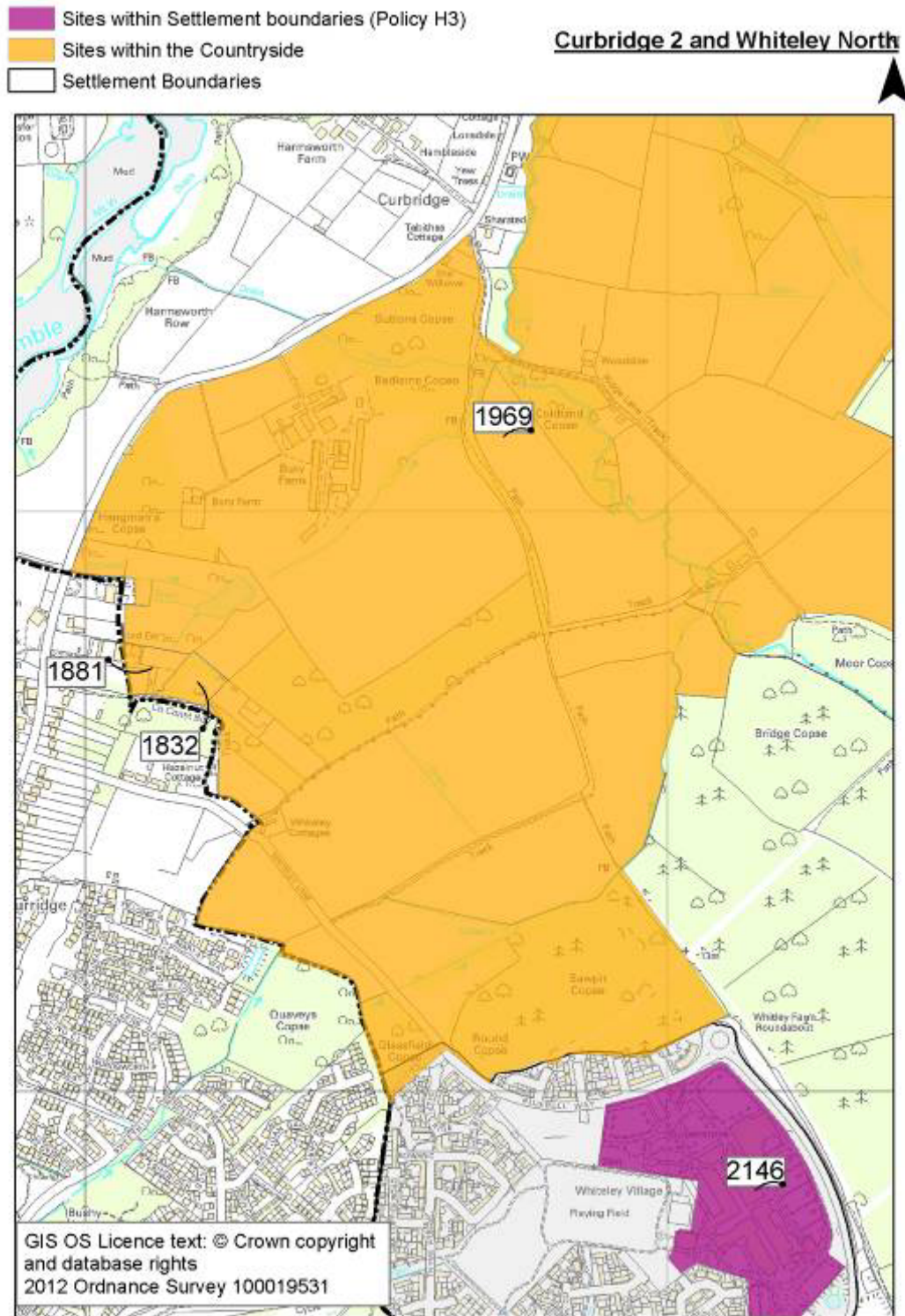
OTHER SETTLEMENTS



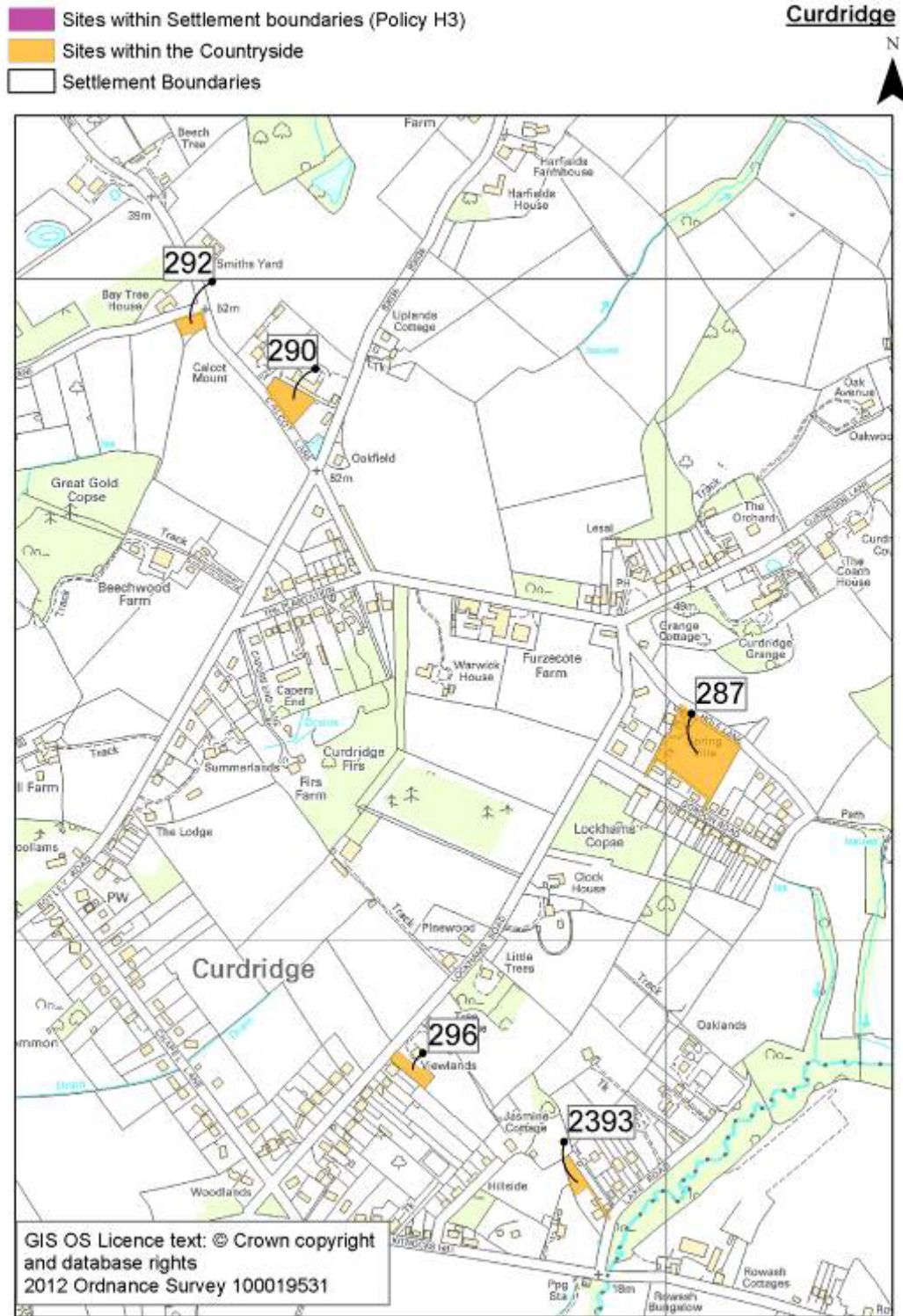
MAP 46 - Bishops Sutton



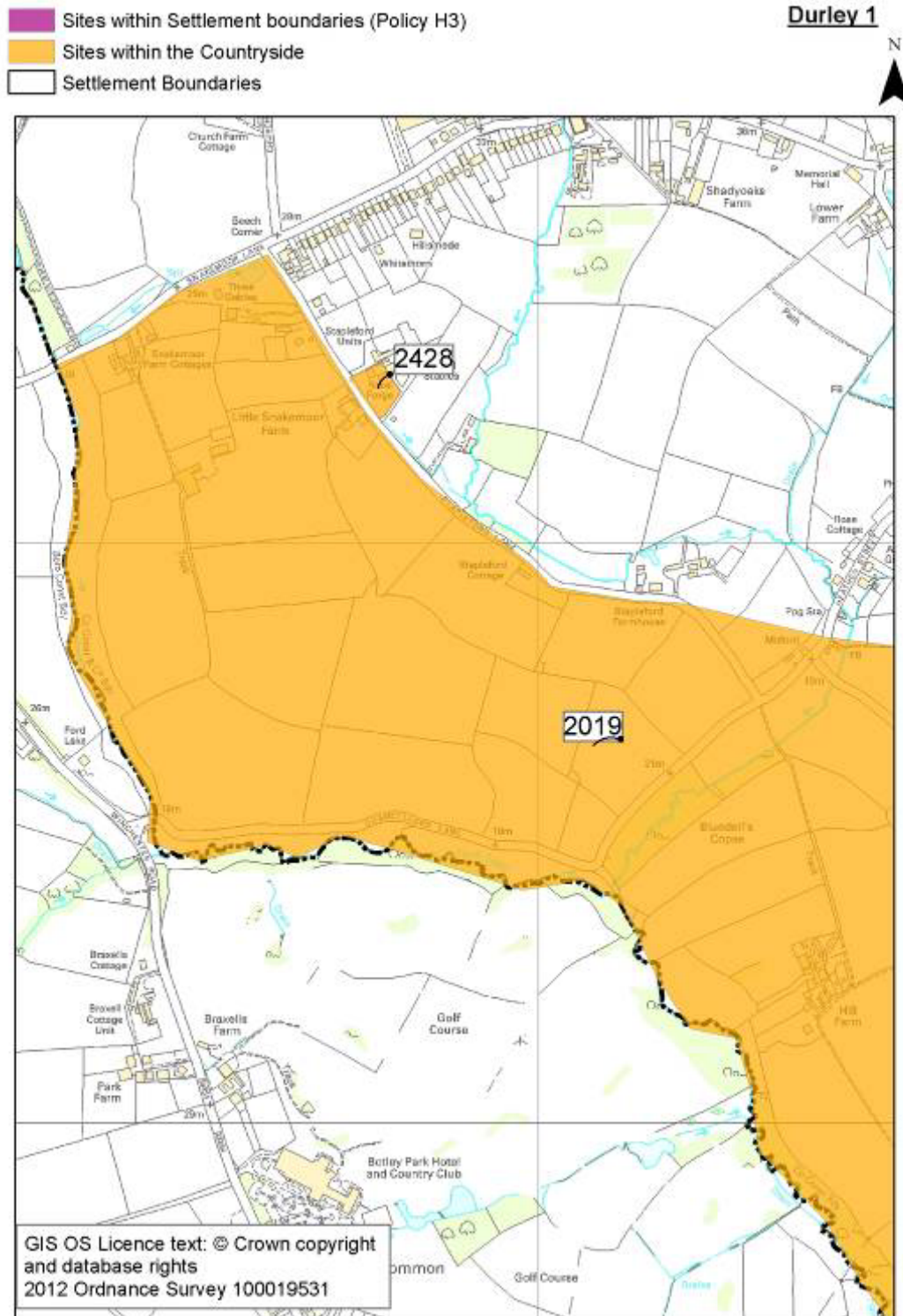
MAP 47 – BOTLEY AND CURBRIDGE 1



MAP 48 – CURBRIDGE 2 AND WHITELEY NORTH



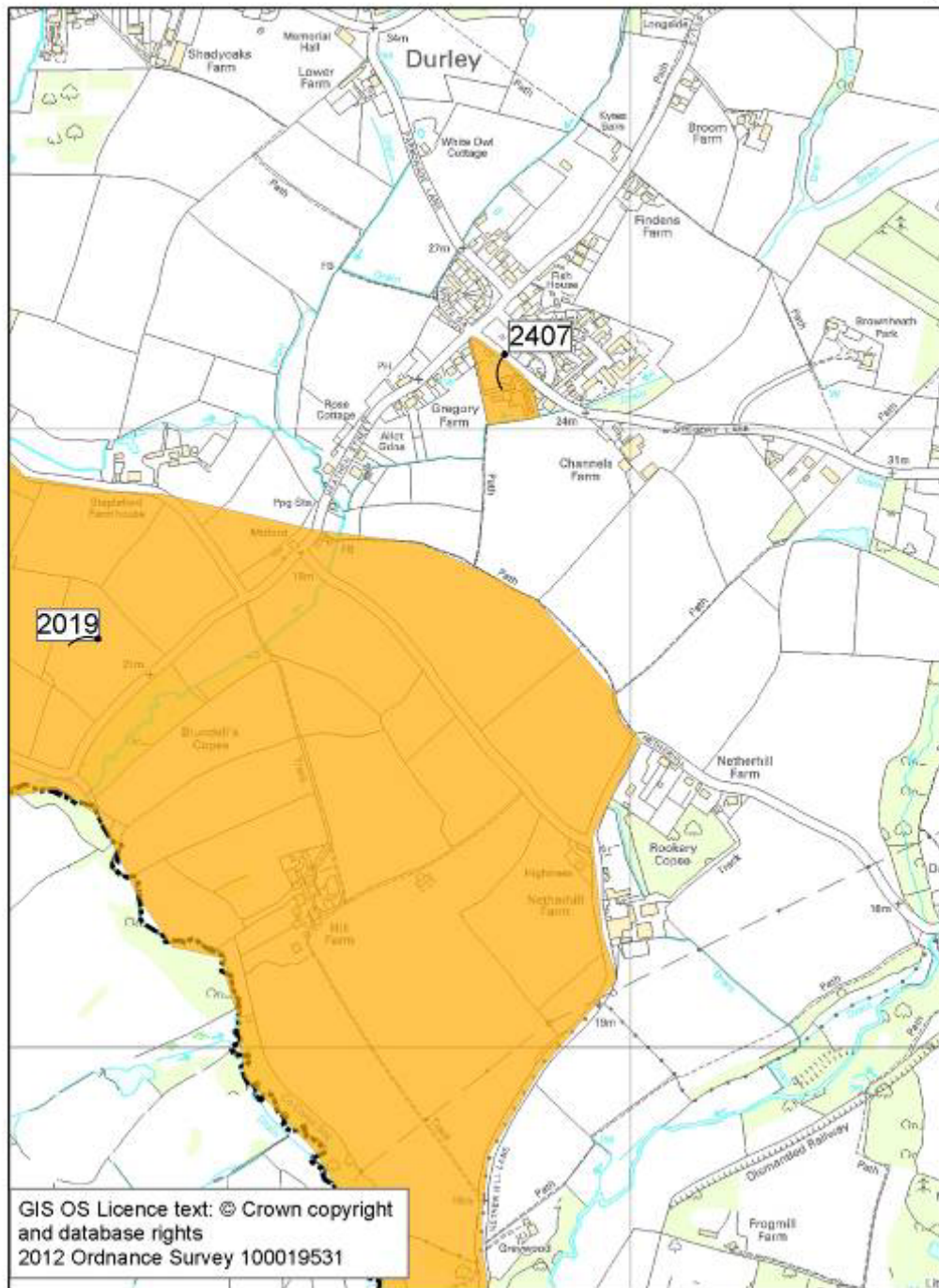
MAP 49 – CURDRIDGE



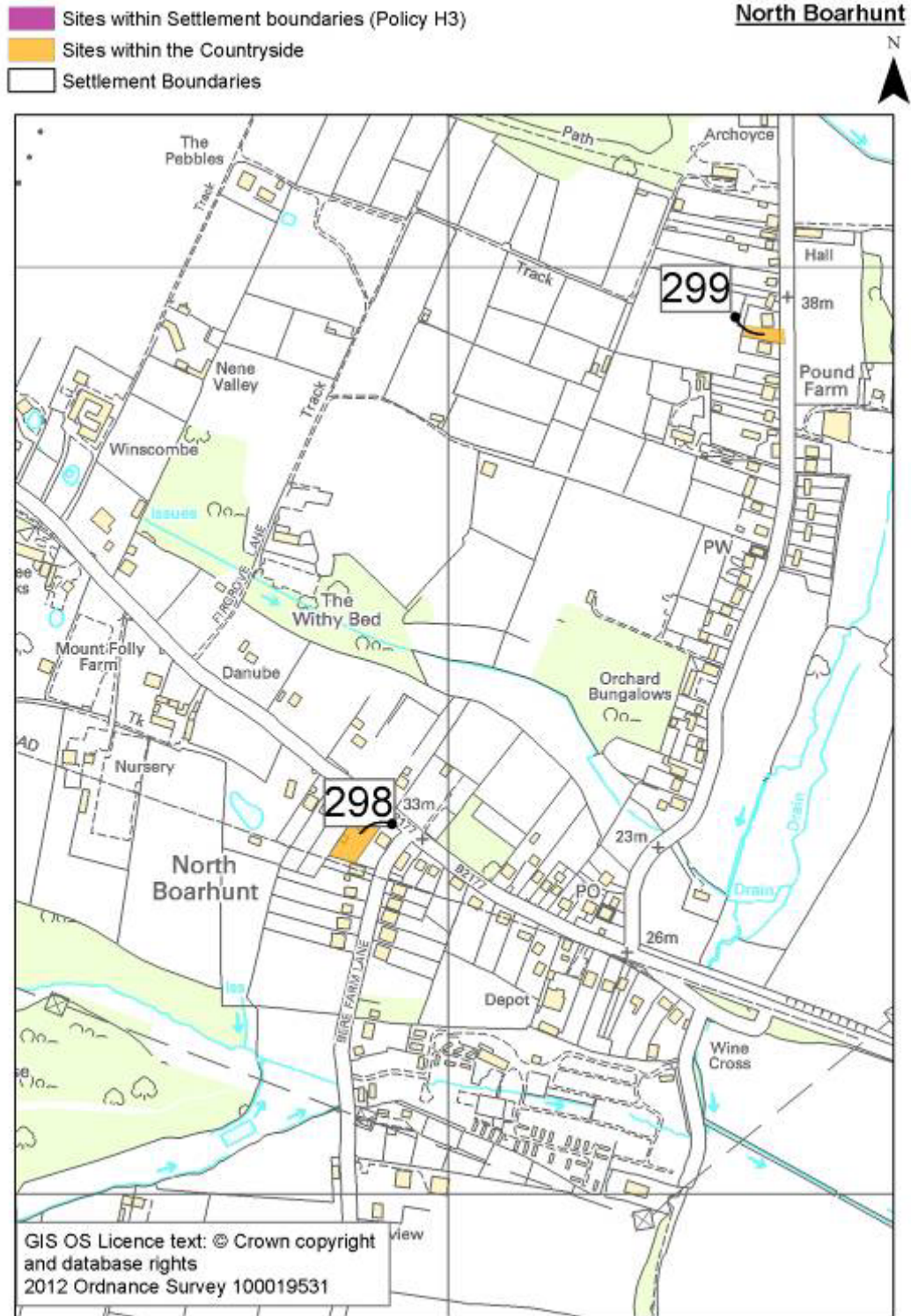
MAP 50 – DURLEY 1

- Sites within Settlement boundaries (Policy H3)
- Sites within the Countryside
- Settlement Boundaries

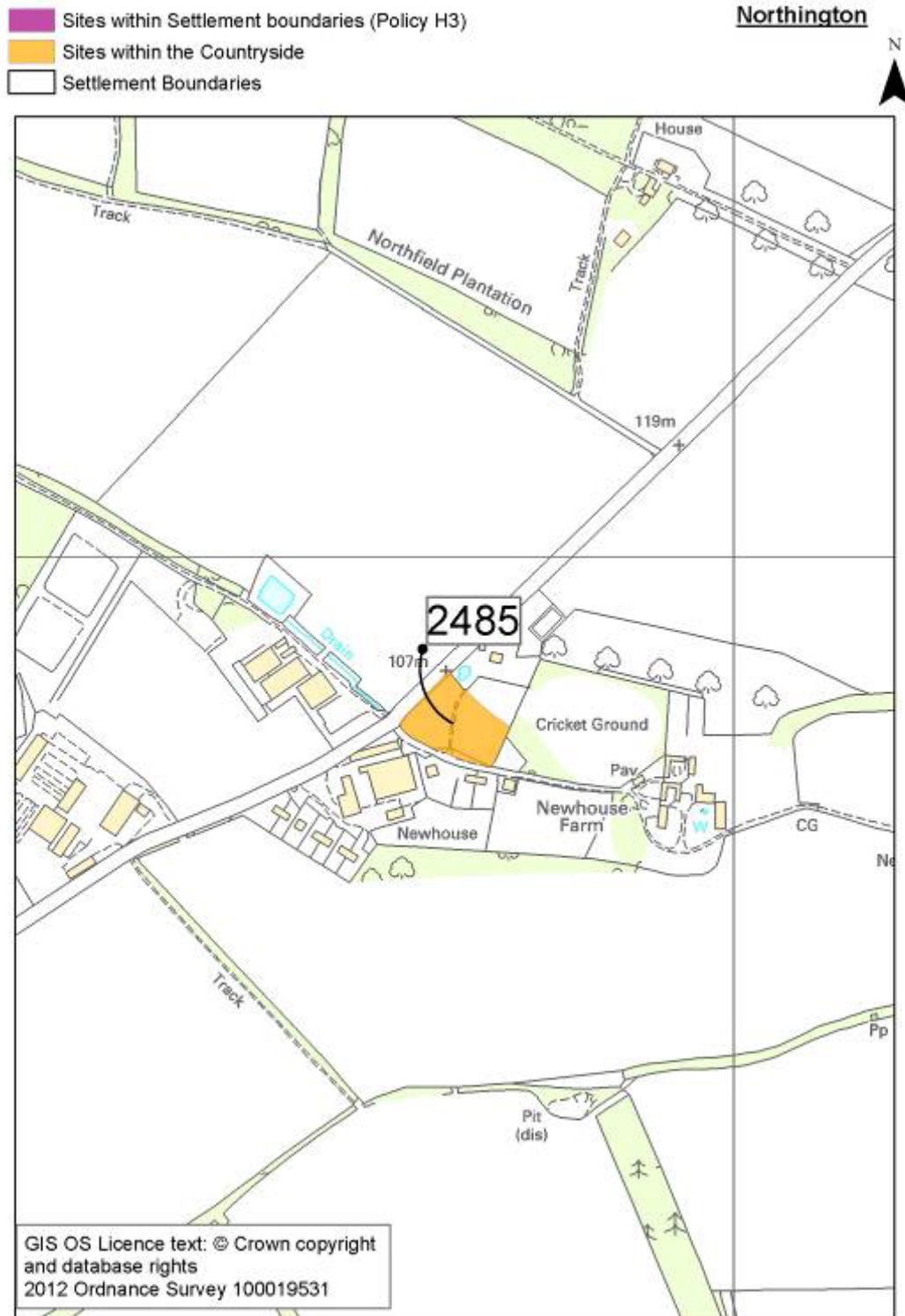
Durley 2



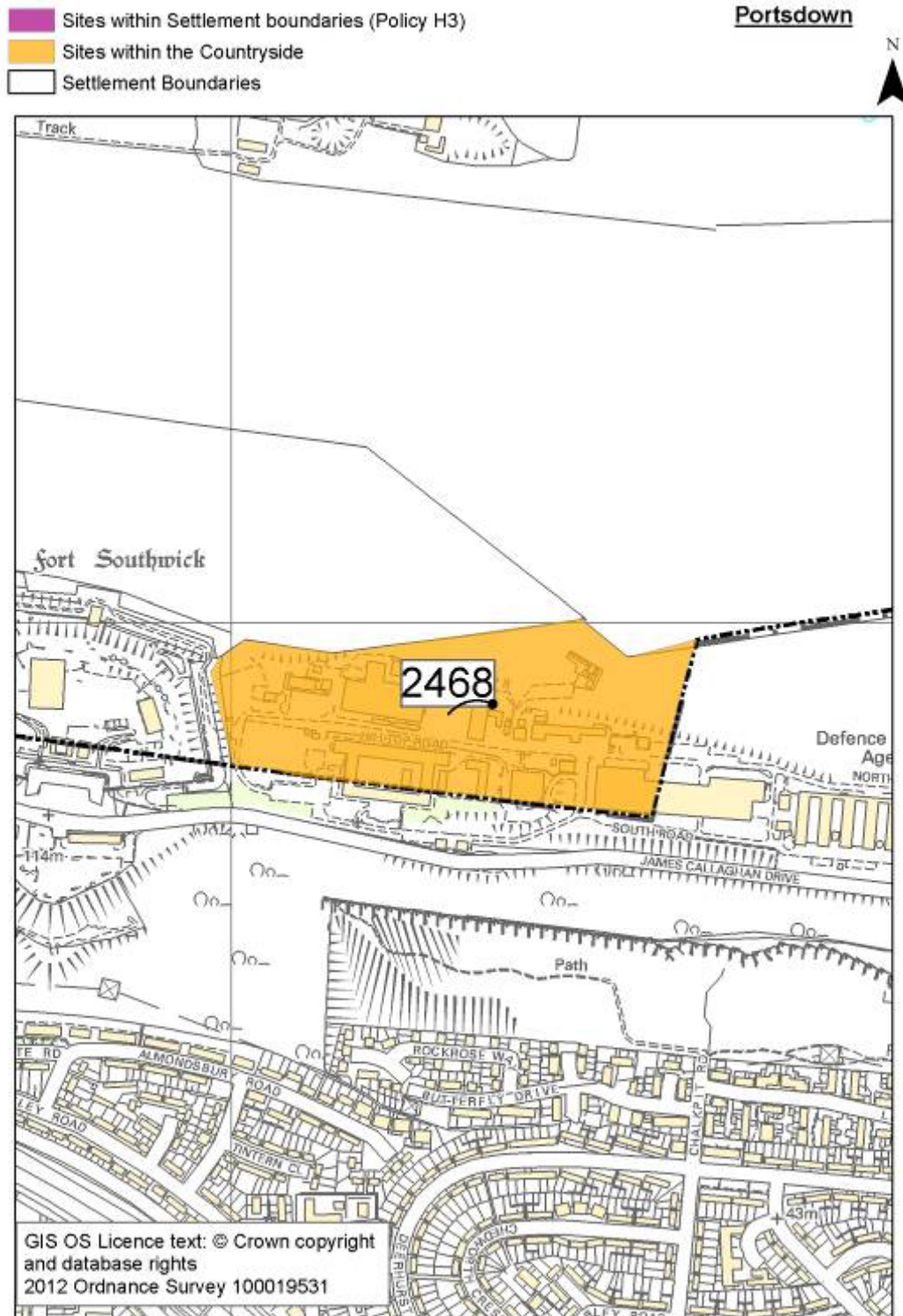
MAP 51 – DURLEY 2



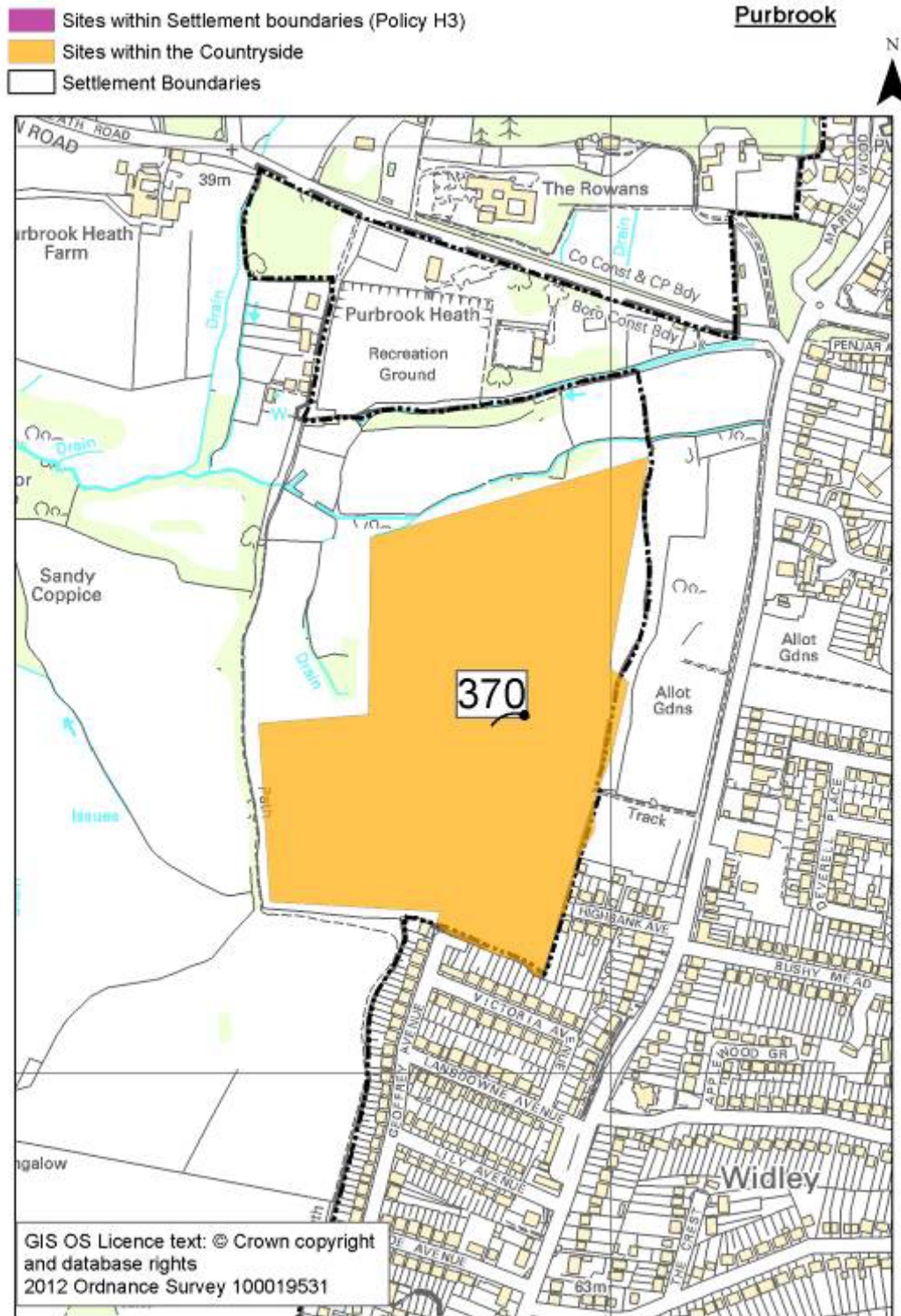
MAP 52 – NORTH BOARHUNT



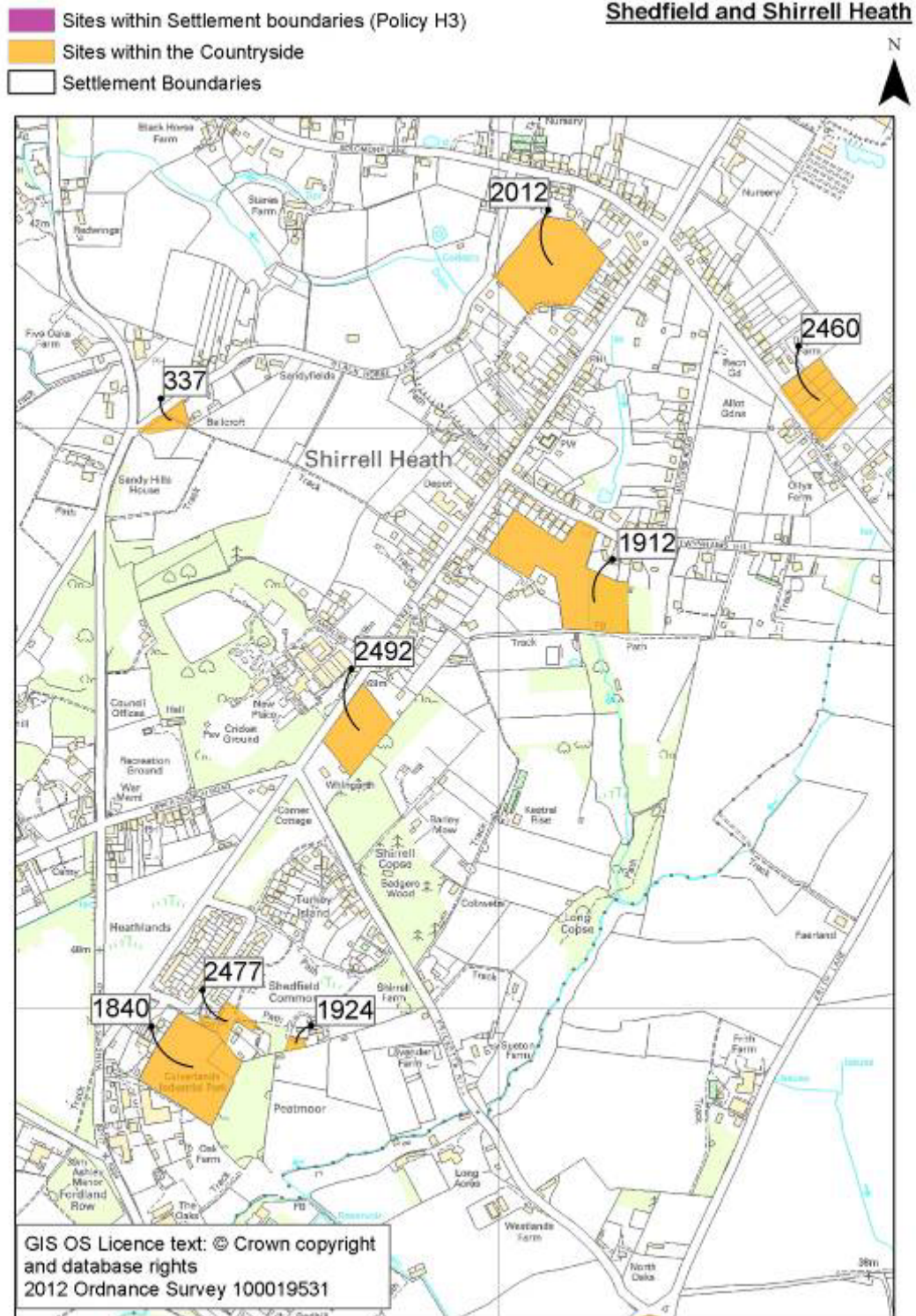
MAP 53 - NORTHINGTON



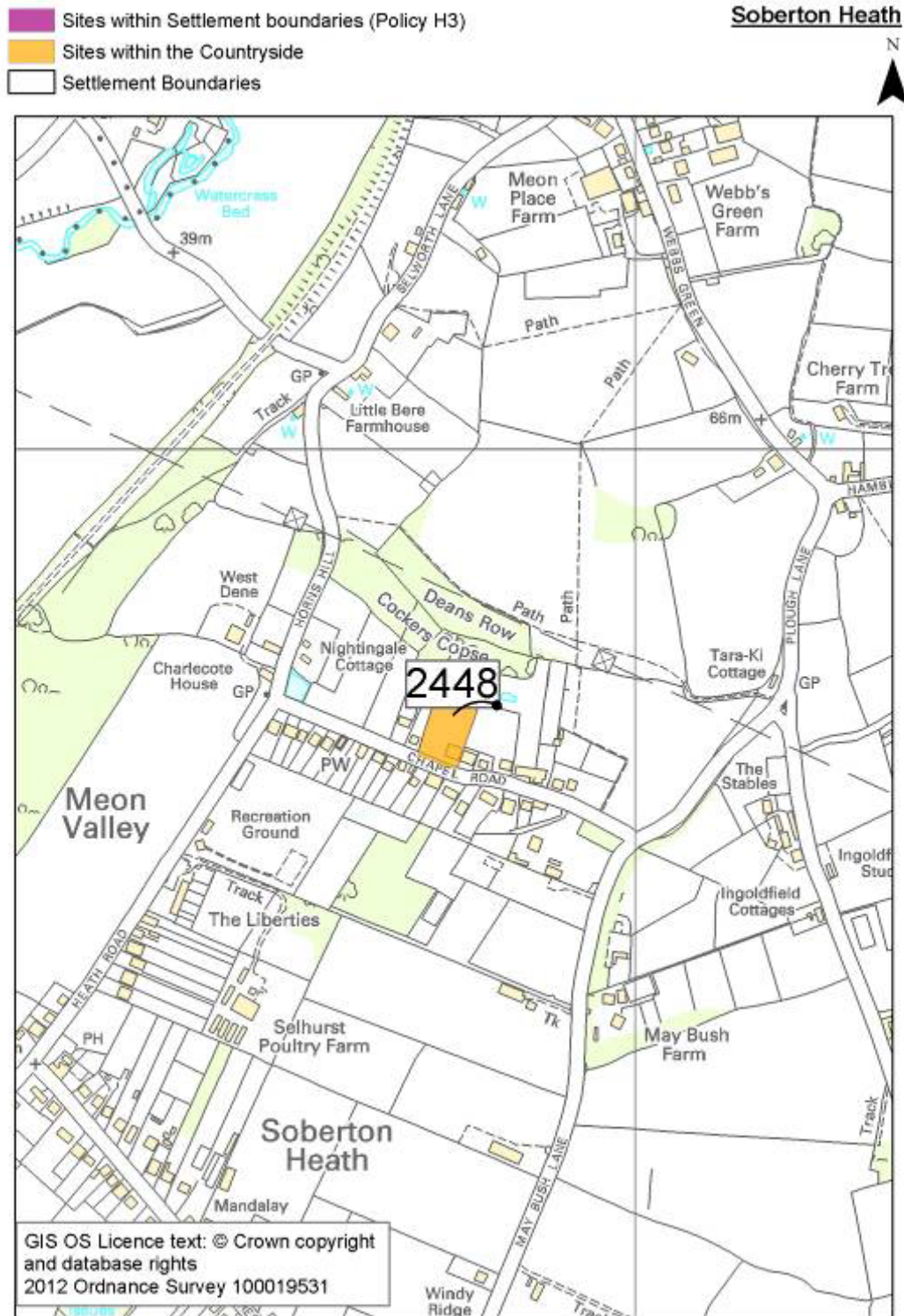
MAP 54 - PORTSDOWN



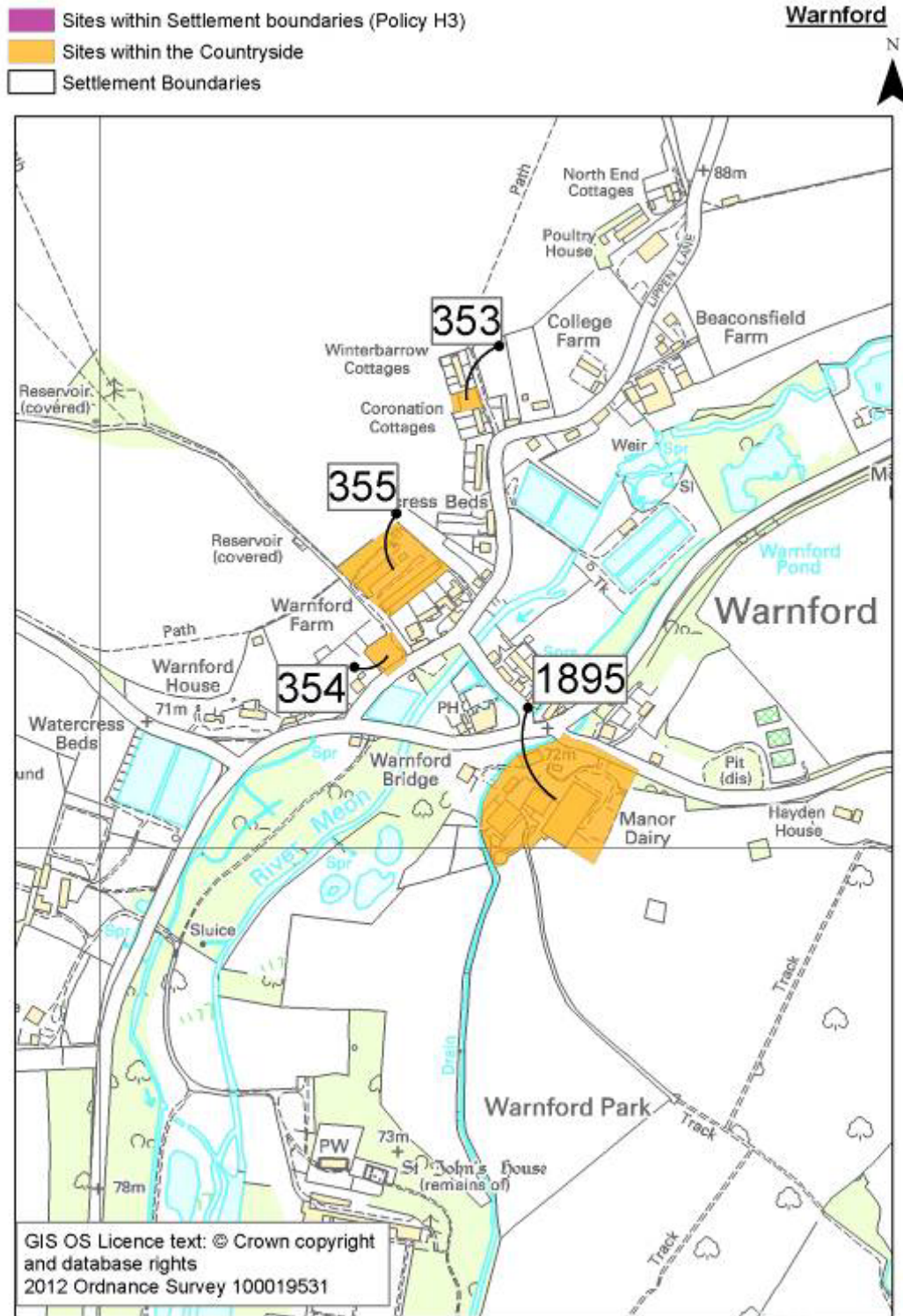
MAP 55 – PURBROOK



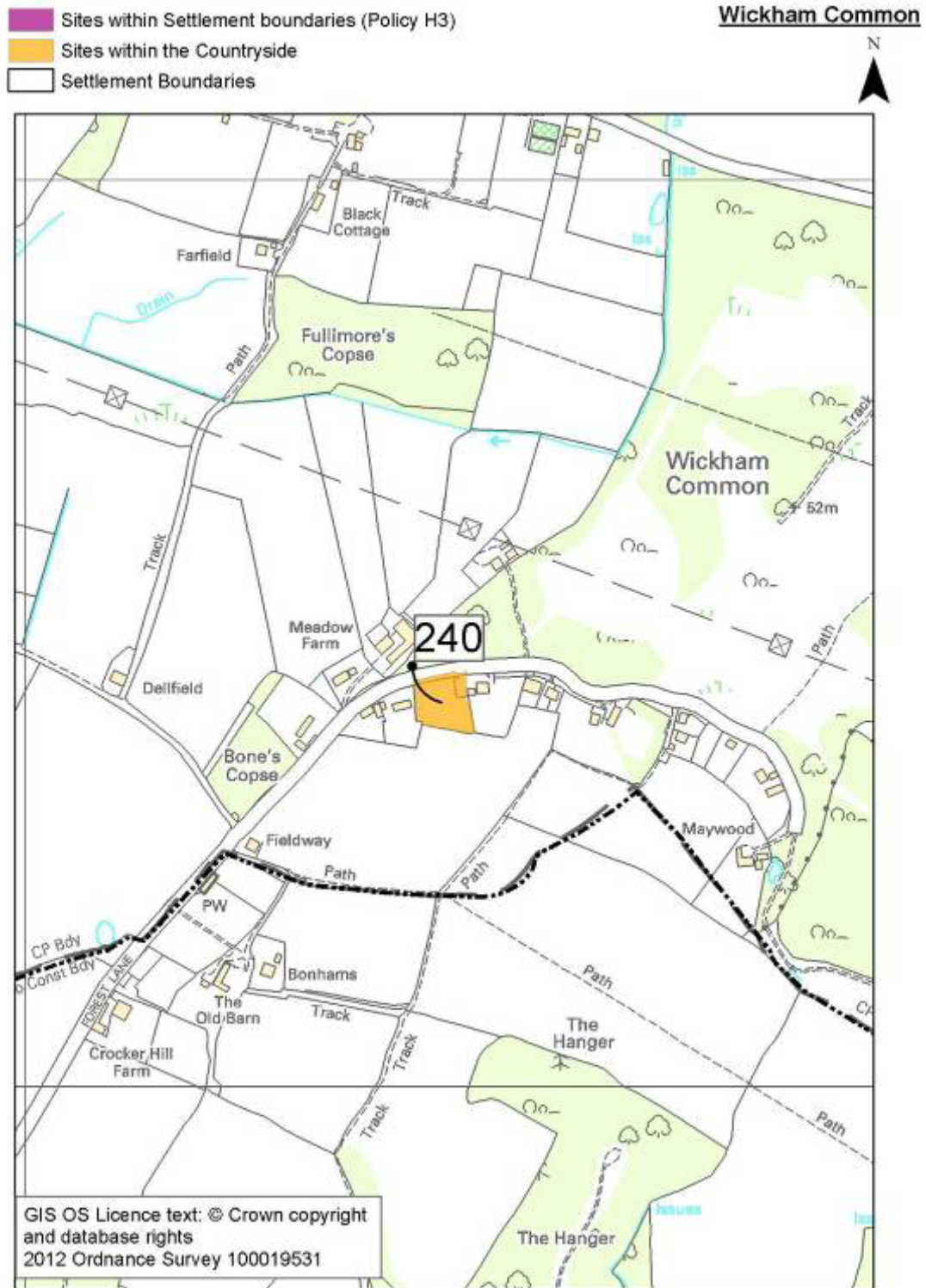
MAP 56– SHEDFIELD AND SHIRRELL HEATH



MAP 57 – SOBERTON HEATH



MAP 58 – WARNFORD



MAP 59 – WICKHAM COMMON

Appendix C: Site Assessments

Please note:

The SHLAA does not allocate any sites for development; it only identifies sites within the main settlements which may be suitable for development or sites within the countryside where there is development interest. Similarly, any site identified will still need a valid planning permission for development, the application for which will be assessed against the policies within the adopted development plan, which at the current time is the Winchester District Local Plan Review (2006), and other material considerations.