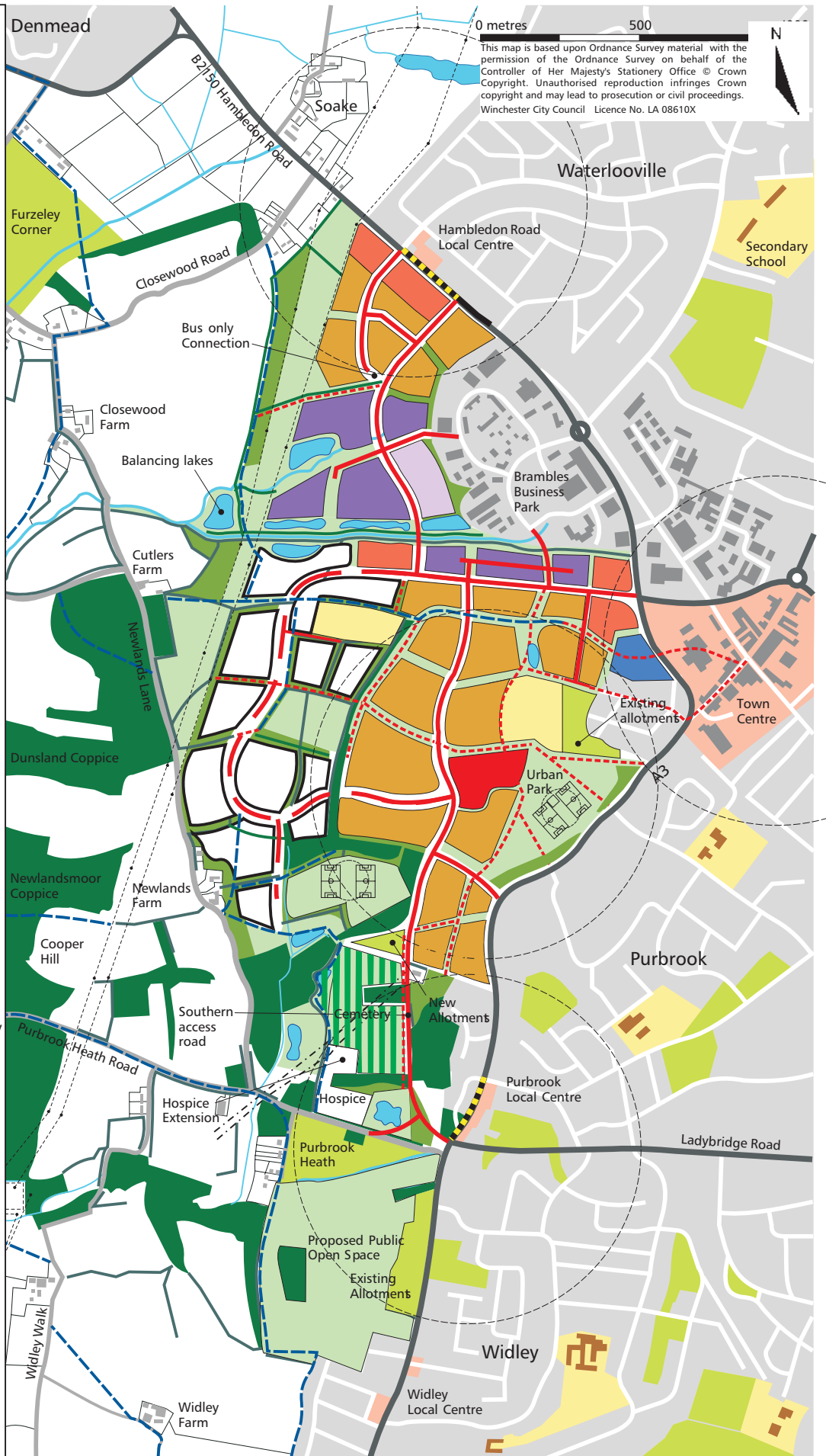


Map 7 Curdrige: No change from Deposit Plan


This map is based upon Ordnance Survey material with the permission of the Ordnance Survey on behalf of the Controller of Her Majesty's Stationery Office © Crown Copyright. Unauthorised reproduction infringes Crown copyright and may lead to prosecution or civil proceedings.
Winchester City Council Licence No. LA 08610X





0 metres 500

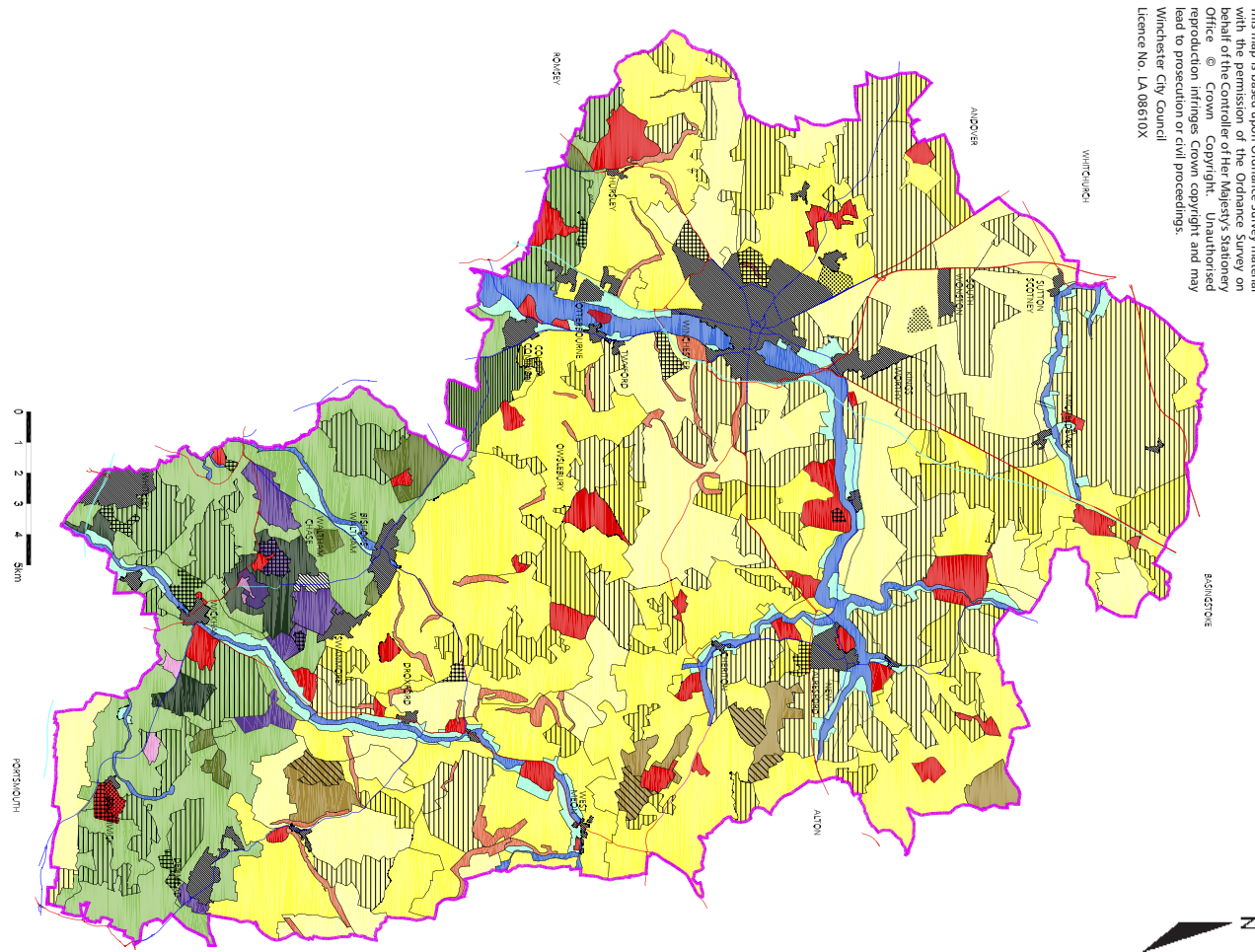
This map is based upon Ordnance Survey material with the permission of the Ordnance Survey on behalf of the Controller of Her Majesty's Stationery Office © Crown Copyright. Unauthorised reproduction infringes Crown copyright and may lead to prosecution or civil proceedings. Winchester City Council Licence No. LA 08610X



West of Waterlooville Masterplan Framework

Landscape Character Assessment Appendix 2 of revised plan: Landscape Types

This map is based upon Ordnance Survey material with the permission of the Ordnance Survey on behalf of the Controller of Her Majesty's Stationery Office © Crown Copyright. Unauthorised reproduction infringes Crown copyright and may lead to prosecution or civil proceedings. Winchester City Council Licence No. LA 08610X



Landscape Character Assessment Appendix 2 of revised plan: Landscape Character Areas

This map is based upon Ordnance Survey material with the permission of the Ordnance Survey on behalf of the Controller of Her Majesty's Stationery Office © Crown Copyright. Unauthorised reproduction infringes Crown copyright and may lead to prosecution or civil proceedings. Winchester City Council Licence No. LA 08610X

