



Part of the Winchester District
Development Framework

Adopted March 2013

Winchester District Local Plan Part 1 - Joint Core Strategy Adopted Policies Map



Winchester District Local Plan Part 1 - Joint Core Strategy Adopted Policies Map















This is the Policies Map of the Winchester District Development Framework that will be implemented through the policies in the Local Plan Part 1 – Joint Core Strategy 2013 and the saved policies of the Winchester District Local Plan Review 2006 (WDLPR).















The following maps are provided:-

- Main Policies Map – showing where the various policies apply and where inset maps have been produced to show more detail.
- Inset maps showing policies from the WDLPR which are saved, and new policies in Local Plan Part 1 for the following areas (where there has been a change to policy boundaries) :
 - Winchester (Northeast)
 - Winchester (Northwest)
 - Winchester (Southeast)
 - Winchester (Southwest)
 - Whiteley (North)
 - West of Waterlooville
 - Knowle
 - Wickham
- Minerals and Waste Sites (based on Policy S15 Hampshire Minerals and Waste Core Strategy 2007 and Policy 21 from the Hampshire Minerals and Waste Local Plan 1998).
- Nature conservation designations (based on information from the Department for Environment, Food and Rural Affairs and Hampshire County Council).



















Changes to the WDLPR 2006 Key Sheet are shown on the following pages. For any areas not included in the policy maps for Local Plan Part 1 – Joint Core Strategy, please refer to the original Winchester District Local Plan Review 2006 inset maps as indicated on the main Policies Map.

Changes to Key Sheet through Local Plan Part 1 – Joint Core Strategy

Symbol	WDLPR 2006 Policy	Local Plan Part 1 2013
	Winchester District Boundary	No Change
	Policy Boundary (H.3)	Saved
	Local Reserve Housing Allocation (H.2)	Replaced by CP1
	1 in 100 year Floodplain (DP.8)	Not Saved – See CP17
	Countryside (CE.1 - CE.28)	CE.3: Replaced by CP18 CE.4: Replaced by CP6 CE.5: Replaced by CP20 CE.6: Replaced CP19 CE.7;12;27: Not Saved CE.8–11: Replaced by CP16 CE.13–16;18: Replaced by MTRA4 CE.17;19–26; 28: Saved MTRA5
	Strategic & Local Gap (CE.1, CE.2)	Saved
	East Hampshire Area of Outstanding Natural Beauty (CE.6)	Replaced by CP19
	Conservation Area (HE.4 - HE.8)	Saved
	Important Open Amenity Area (RT.1)	Saved
	Important Recreation Area (RT.2)	Saved
	Important Open Amenity Area / Recreation Area (RT.1/RT.2)	Saved
	Town Centre Boundary (SF.1- SF.4)	SF.1 – SF.3: Saved SF.4: Not Saved
	Primary Shopping Area (SF.5)	Saved
	Proposed Road/ Highway Improvement (T.12)	Saved

Symbol	WDLPR 2006 Policy	Local Plan Part 1 2013
	Bridleway proposed (RT.10, W.11)	RT.10: Not Saved W.11: Saved
	Footpath proposed (S.9, W.10)	S.9: Replaced by CP15 W.10: Saved
	Strategic Road Network (T.2)	Saved
	B3354 / B2177 Corridor (T.10)	Not Saved
	Mixed Use Proposed (S.2, S.3, S.6, S.10, W.2)	S.2, S.10 and W.2: Saved S.3 and S.6 Replaced by CP9
	Employment Use Proposed (S.7, S.13, S.14, S.15)	S.7, S.14 and S.15: Saved S.13: Not Saved
	Residential Use Proposed (S.11, S.12)	S.11: Not saved S.12: Saved
	Neighbourhood Green (S.12)	Saved
	Pegham Coppice (S.16)	Not Saved
	Micheldever Railhead (CE.14)	Replaced by MTRA4
	Bushfield Camp (W.3)	Replaced by WT3
	Recreation Use Proposed (RT.5)	Saved
	Abbey Field (S.4)	Saved
	Mixed Use Proposed in Primary Shopping Area (W.2, part)	Saved

Changes to Major Development Areas and Key Sheet through Local Plan Part 1 – Joint Core Strategy

Symbol	WDLPR 2006 Policy	Local Plan Part 1 2013	New Symbols	Local Plan Part 1 2013
	Residential Use Proposed (MDA.1)	Replaced by SH2		Strategic Allocations approximate area of development WT2, SH2, SH3
	Employment Use Proposed (MDA.1)	Replaced by SH2		Strategic Allocations approximate area of green infrastructure WT2, SH2, SH3
	Mixed Use Proposed (MDA.1)	Replaced by SH2		Boundary of SH2 West of Waterlooville Strategic Development Area within Havant Borough Council.
	Local Centre Proposed (MDA.1)	Replaced by SH2		Bushfield Camp Employment and Recreation Site WT3
	Open Spec, Allotments Proposed (MDA.1)	Replaced by SH2		Gap between North of Fareham Strategic Development Area and Knowle and Wickham. SH4 and CP18
	Cemetery Proposed (MDA.1)	Replaced by SH2		
	Proposed Southern Access Road (MDA.1)	Replaced by SH2		
	School Proposed (MDA.1)	Replaced by SH2		
	Approximate Vehicle Access Points (MDA.1)	Replaced by SH2		
	MDA Boundary, including land for informal recreation, landscaping, retained woodlands & countryside (MDA.1)	Replaced by SH2		
	MDA Boundary (in Havant Borough)	Replaced by SH2		
	Strategic Reserve Housing Allocations (MDA.1, MDA, 2)	Replaced by SH2		
	Area to meet informal recreation needs (MDA.1, MDA.2)	Replaced by SH2		

Price £25.00

© Winchester City Council
South Downs National Park Authority