



DRAFT PORTFOLIO HOLDER DECISION NOTICE

PROPOSED INDIVIDUAL DECISION BY THE PORTFOLIO HOLDER FOR COMMUNITIES AND TRANSPORT

TOPIC – TRAFFIC REGULATION ORDER – WINNALL AREA, WINCHESTER

PROCEDURAL INFORMATION

The Access to Information Procedure Rules – Part 4, Section 22 of the Council's Constitution provides for a decision to be made by an individual member of Cabinet.

In accordance with the Procedure Rules, the Chief Operating Officer, the Chief Executive and the Chief Finance Officer are consulted together with Chairman and Vice Chairman of The Overview and Scrutiny Committee and any other relevant overview and scrutiny committee. In addition, all Members are notified.

If five or more Members from those informed so request, the Leader may require the matter to be referred to Cabinet for determination.

If you wish to make representation on this proposed Decision please contact the relevant Portfolio Holder and the following Democratic Services Officer by 5.00pm on Wednesday 28 January 2015.

Contact Officers:

Case Officer: Neville Crisp – Traffic Engineer. Tel: 01962 848484. Email: ncrisp@winchester.gov.uk

Democratic Services Officer: Nancy Graham – Senior Democratic Services Officer. Tel: 01962 848235. Email: ngraham@winchester.gov.uk

SUMMARY

- In conjunction with consultations carried out by WCC Housing and Community Officers parking issues were highlighted by residents as being a concern in the Winnall area. Consequently further consultation was carried out directly relating to the possible introduction/extension of parking and waiting restrictions.
- The results of this consultation was poor with only a 20% response rate. However, it did confirm an overall desire for more controls on parking at junctions to ensure access for buses and emergency service, deliveries, etc.

- Draft proposals were subsequently prepared and residents again consulted on these, again with very little feed back, which was taken as showing support for the suggested changes.
- The proposed changes were advertised on 26 November 2014. Notices were posted on street in the immediate vicinity of the proposed changes, published in the Mid Hants Observer, placed on the Council's website and held on deposit in the City Office reception. No responses were received.
- The proposal is in keeping with the Corporate Priorities in its attempt to improve traffic management, road safety and the environment.
- The cost of implementing the proposal is funded through the Traffic Management Agency Agreement with Hampshire County Council. There will be no discernable additional enforcement costs.
- Copy of the plan showing the location and extent of the proposal is attached (Appendix 1).
- Copy of the proposed statement of reasons is attached (Appendix 2).
- Copy of the proposal notice is attached (Appendix 3).
- Copy of the advertised order is attached (Appendix 4).

PROPOSED DECISION

1. It is recommended to introduce restrictions as detailed in the schedule attached (Appendix 2).
2. That the Head of Legal and Democratic Services be authorised to make the necessary order.

REASON FOR THE PROPOSED DECISION AND OTHER ALTERNATIVE OPTIONS CONSIDERED AND REJECTED

See Summary.

RESOURCE IMPLICATIONS:

- The cost of advertising and implementing the traffic regulation order is covered by the Traffic Management agreement with Hampshire County Council.
- No discernable increase in enforcement resources or costs is anticipated.

CONSULTATION UNDERTAKEN ON THE PROPOSED DECISION

- Residents were consulted informally to establish the extent of support for additional restrictions and subsequently with details of the proposed changes.
- Following the informal residents consultations requests for consent to proceed to formal advertisement were sent to all local Ward Members, County Councillor and Police and duly confirmed.
- Proposal notices were posted on street in the immediate vicinity of the proposed changes, published in the Mid Hants Observer, placed on the Council's website and held on deposit in the City Office reception.

FURTHER ALTERNATIVE OPTIONS CONSIDERED AND REJECTED FOLLOWING PUBLICATION OF THE DRAFT PORTFOLIO HOLDER DECISION NOTICE

N/A

DECLARATION OF INTERESTS BY THE DECISION MAKER OR A MEMBER OR OFFICER CONSULTED

N/A

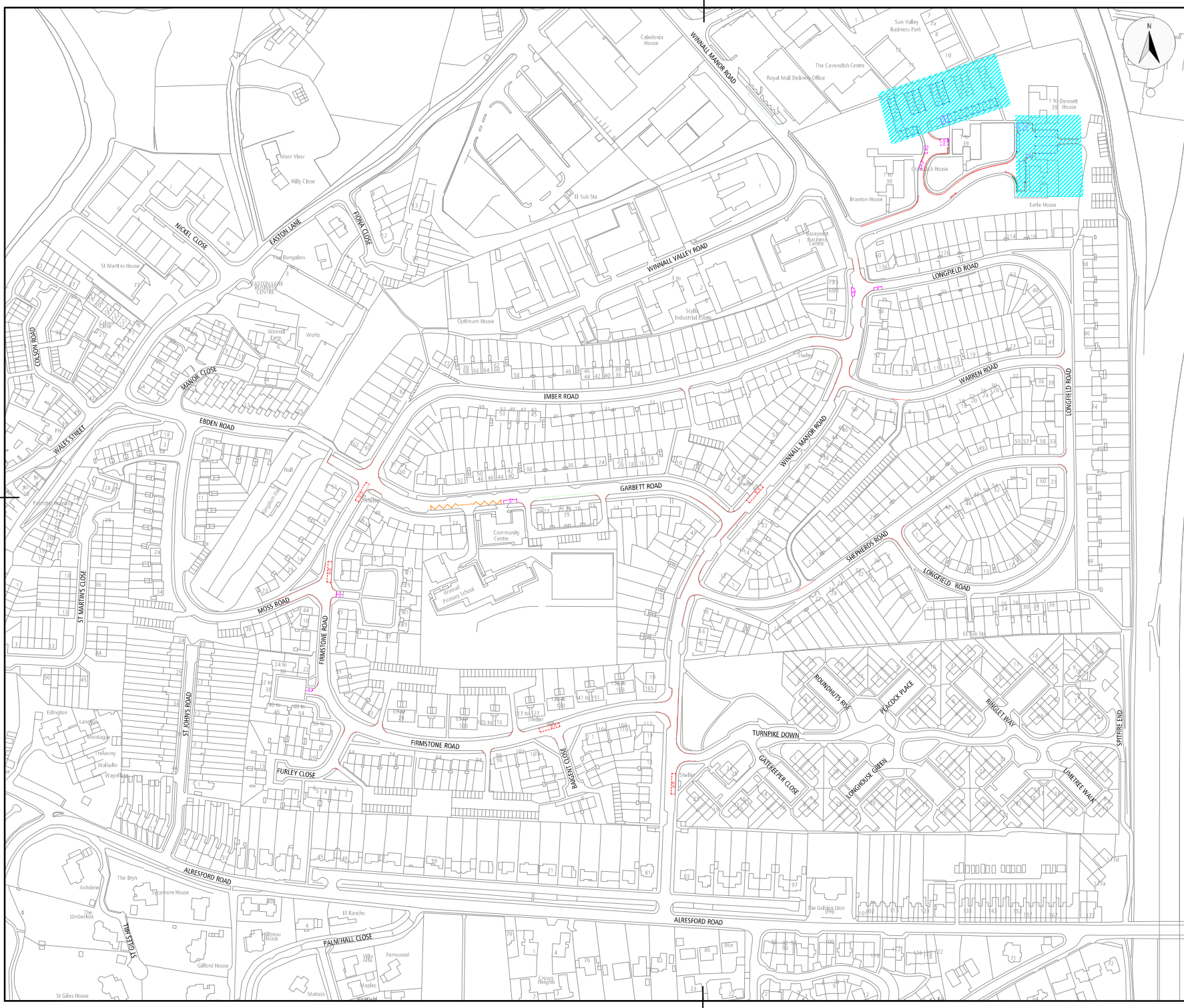
DISPENSATION GRANTED BY THE STANDARDS COMMITTEE

N/A

Approved by: (signature)

Date of Decision

Councillor Mike Southgate – Portfolio Holder for Communities & Transport



© Crown copyright and database rights
Winchester City Council license 100019531

KEY

- NEW DOUBLE YELLOW LINES.
- - - NEW 1 HOUR LIMITED WAITING PARKING BAYS.
- - - NEW 3 HOUR LIMITED WAITING PARKING BAYS.
- D NEW ENFORCEABLE BLUE BADGE HOLDERS ONLY BAYS.
- EXTENT OF RESTRICTIONS COVERED IN OFF-ROAD ORDER.
- NEW DOUBLE YELLOW LINES.
- - - NEW PERMIT HOLDERS ONLY BAYS (WINNALL FLATS RESIDENTS ONLY)
- D NEW ENFORCEABLE BLUE BADGE HOLDERS ONLY BAYS.

NOTE:
1. ALL ROADMARKINGS TO BE IN ACCORDANCE WITH THE T.S.R.G.O. 2002.

B	NEW DISABLED BAY AT BRAXTON HOUSE ADDED.	14/10/14	MVC
A	NEW DTE TO RECYCLING BINS, OFF-ROAD ORDER AREA MARKED.	03/10/14	MVC
Rev	Description	Date	Drawn



Winchester
City Council

OPERATIONS GROUP
BUILT ENVIRONMENT
City Offices
Colebrook Street
Winchester,
SO23 9LJ.



Project: TRAFFIC MANAGEMENT
TRAFFIC ORDERS

Title: WINNALL AREA REVIEW
ADDITIONAL WAITING RESTRICTIONS
WINCHESTER

Scale: 1:1250 @ A1	Date: 10/04/14
Drawn: MCS	Checked:
DRG. No. 810402/223/004 B	Status:

PROPOSED VARIATION TO**HAMPSHIRE COUNTY COUNCIL****ROAD TRAFFIC REGULATION ACT 1984****THE HAMPSHIRE (VARIOUS ROADS, WINCHESTER)
(PARKING PLACES AND RESTRICTION OF WAITING)
(NO. 2) ORDER 2002****STATEMENT OF REASONS FOR REVISION**

On traffic management and road safety grounds.

NEW ITEMS**SCHEDULE I Part XI**

1 Hour Limited Waiting No Return Within 2 Hours
Monday to Saturday

<u>Road Name</u>	<u>Side</u>	<u>Description</u>	<u>Zone</u>
WINNALL MANOR ROAD	NORTH-EAST	BETWEEN A POINT 53.0 METRES SOUTH-EAST OF ITS JUNCTION WITH EASTON LANE AND A POINT 82.9 METRES SOUTH-EAST OF THAT JUNCTION.	*

SCHEDULE I Part *NEW*

3 Hours Limited Waiting No Return Within 6 Hours
8am to 6pm Monday to Saturday

<u>Road Name</u>	<u>Side</u>	<u>Description</u>	<u>Zone</u>
GARBETT ROAD	SOUTH	BETWEEN A POINT 104.5 METRES WEST OF ITS JUNCTION WITH WINNALL MANOR ROAD AND A POINT 144.7 METRES WEST OF THAT JUNCTION.	*

SCHEDULE II

No Waiting At Any Time

<u>Road Name</u>	<u>Side</u>	<u>Description</u>	<u>Zone</u>
BAIGENT CLOSE	BOTH	BETWEEN ITS JUNCTION WITH FIRMSTONE ROAD AND A POINT 5.0 METRES SOUTH OF THAT JUNCTION.	*
FIRMSTONE ROAD	BOTH	BETWEEN ITS JUNCTION WITH WINNALL MANOR ROAD AND A POINT 11.3 METRES WEST OF THAT JUNCTION.	*
FIRMSTONE ROAD	EAST	BETWEEN A POINT 16.5 METRES SOUTH OF ITS JUNCTION WITH MOSS ROAD AND A POINT 7.3 METRES SOUTH OF THAT JUNCTION.	*

<u>Road Name</u>	<u>Side</u>	<u>Description</u>	<u>Zone</u>
FIRMSTONE ROAD	EAST	BETWEEN A POINT 1.4 METRES SOUTH OF ITS JUNCTION WITH MOSS ROAD AND A POINT 10.0 METRES NORTH OF THAT POINT.	*
FIRMSTONE ROAD	NORTH	BETWEEN A POINT 106.6 METRES WEST OF ITS JUNCTION WITH WINNALL MANOR ROAD AND A POINT 119.6 METRES WEST OF THAT JUNCTION.	*
FIRMSTONE ROAD	NORTH	BETWEEN A POINT 211.5 METRES WEST OF ITS JUNCTION WITH WINNALL MANOR ROAD AND A POINT 227.1 METRES WEST OF THAT JUNCTION.	*
FIRMSTONE ROAD	SOUTH	BETWEEN A POINT 130.1 METRES WEST OF ITS JUNCTION WITH WINNALL MANOR ROAD AND A POINT 143.9 METRES WEST OF THAT JUNCTION.	*
FIRMSTONE ROAD	SOUTH	BETWEEN A POINT 5.0 METRES EAST OF ITS JUNCTION WITH FURLEY CLOSE AND A POINT 5.0 METRES WEST OF THAT JUNCTION.	*
FIRMSTONE ROAD	SOUTH-WEST	BETWEEN A POINT 26.0 METRES NORTH-WEST OF ITS JUNCTION WITH FURLEY CLOSE AND A POINT 35.3 METRES NORTH-WEST OF THAT JUNCTION.	*
FIRMSTONE ROAD	SOUTH-WEST	BETWEEN A POINT 41.0 METRES NORTH-WEST OF ITS JUNCTION WITH FURLEY CLOSE AND A POINT 48.0 METRES NORTH-WEST OF THAT JUNCTION.	*
FIRMSTONE ROAD	WEST	BETWEEN A POINT 16.5 METRES SOUTH OF ITS JUNCTION WITH MOSS ROAD AND A POINT 12.0 METRES NORTH OF THAT JUNCTION.	*
FIRMSTONE ROAD	WEST	BETWEEN ITS JUNCTION WITH GARBETT ROAD AND A POINT 5.8 METRES SOUTH-WEST OF THAT JUNCTION.	*
FURLEY ROAD	BOTH	BETWEEN ITS JUNCTION WITH FIRMSTONE ROAD AND A POINT 5.6 METRES SOUTH OF THAT JUNCTION.	*
FURLEY ROAD	EAST	BETWEEN A POINT 22.1 METRES SOUTH OF ITS JUNCTION WITH FIRMSTONE ROAD AND A POINT 35.1 METRES SOUTH OF THAT JUNCTION.	*
GARBETT ROAD	BOTH	BETWEEN ITS JUNCTION WITH FIRMSTONE ROAD AND A POINT 9.0 METRES NORTH-WEST OF THAT JUNCTION.	*
GARBETT ROAD	BOTH	BETWEEN A POINT 23.5 METRES NORTH-WEST OF ITS JUNCTION WITH FIRMSTONE ROAD AND A POINT 29.0 METRES NORTH-WEST OF THAT JUNCTION INCLUDING THE TURNING HEAD.	*
GARBETT ROAD	BOTH	BETWEEN ITS JUNCTION WITH FIRMSTONE ROAD AND A POINT 12.0 METRES SOUTH-EAST OF THAT JUNCTION.	*
GARBETT ROAD	NORTH	BETWEEN ITS JUNCTION WITH WINNALL MANOR ROAD AND A POINT 20.5 METRES NORTH-WEST OF THAT JUNCTION.	*
GARBETT ROAD	SOUTH	BETWEEN A POINT 89.7 METRES WEST OF ITS JUNCTION WITH WINNALL MANOR ROAD AND A POINT 104.5 METRES WEST OF THAT JUNCTION.	*
GARBETT ROAD	SOUTH	BETWEEN A POINT 144.7 METRES WEST OF ITS	*

<u>Road Name</u>	<u>Side</u>	<u>Description</u>	<u>Zone</u>
		JUNCTION WITH WINNALL MANOR ROAD AND A POINT 160.0 METRES WEST OF THAT JUNCTION.	
GARBETT ROAD	SOUTH	BETWEEN ITS JUNCTION WITH WINNALL MANOR ROAD AND A POINT 30.2 METRES NORTH-WEST OF THAT JUNCTION.	*
IMBER ROAD	BOTH	BETWEEN ITS JUNCTION WITH GARBETT ROAD AND A POINT 16.2 METRES NORTH-EAST OF THAT JUNCTION.	*
IMBER ROAD	BOTH	BETWEEN ITS JUNCTION WITH WINNALL MANOR ROAD AND A POINT 30.0 METRES WEST OF THAT JUNCTION.	*
IMBER ROAD	SOUTH	BETWEEN A POINT 115.0 METRES SOUTH-WEST OF ITS JUNCTION WITH WINNALL MANOR ROAD AND A POINT 129.0 METRES SOUTH-WEST OF THAT JUNCTION.	*
LONGFIELD ROAD	BOTH	BETWEEN ITS JUNCTION WITH WINNALL MANOR ROAD AND A POINT 14.2 METRES EAST OF THAT JUNCTION.	*
LONGFIELD ROAD	WEST	BETWEEN A POINT 7.0 METRES NORTH OF ITS EASTERN JUNCTION WITH SHEPHERDS ROAD AND A POINT 7.0 METRES SOUTH OF THAT JUNCTION.	*
LONGFIELD ROAD	WEST	BETWEEN A POINT 7.0 METRES NORTH OF ITS JUNCTION WITH WARREN ROAD AND A POINT 7.0 METRES SOUTH OF THAT JUNCTION.	*
LONGFIELD ROAD	BOTH	BETWEEN ITS WESTERN JUNCTION WITH SHEPHERDS ROAD AND A POINT 14.0 METRES SOUTH-EAST OF THAT JUNCTION.	*
MOSS ROAD	BOTH	BETWEEN ITS JUNCTION WITH FIRMSTONE ROAD AND A POINT 32.7 METRES SOUTH-WEST OF THAT JUNCTION.	*
SHEPHERDS ROAD	BOTH	BETWEEN ITS JUNCTION WITH WINNALL MANOR ROAD AND A POINT 8.0 METRES SOUTH-EAST OF THAT JUNCTION.	*
SHEPHERDS ROAD	BOTH	BETWEEN ITS EASTERN JUNCTION WITH LONGFIELD ROAD AND A POINT 7.0 METRES WEST OF THAT JUNCTION.	*
SHEPHERDS ROAD	NORTH	BETWEEN A POINT 77.5 METRES NORTH-EAST OF ITS JUNCTION WITH WINNALL MANOR ROAD AND A POINT 93.5 METRES NORTH-EAST OF THAT JUNCTION.	*
SHEPHERDS ROAD	SOUTH	BETWEEN A POINT 12.0 METRES NORTH-EAST OF ITS EASTERN JUNCTION WITH LONGFIELD ROAD AND A POINT 6.5 METRES SOUTH-WEST OF THAT JUNCTION.	*
TURNPIKE DOWN	BOTH	BETWEEN ITS JUNCTION WITH WINNALL MANOR ROAD AND A POINT 8.8 METRES EAST OF THAT JUNCTION.	*
WARREN ROAD	BOTH	BETWEEN ITS JUNCTION WITH WINNALL MANOR ROAD AND A 10.0 METRES EAST OF THAT JUNCTION.	*

<u>Road Name</u>	<u>Side</u>	<u>Description</u>	<u>Zone</u>
WARREN ROAD	BOTH	BETWEEN ITS JUNCTION WITH LONGFIELD ROAD AND A POINT 7.0 METRES WEST OF THAT JUNCTION.	*
WARREN ROAD	SOUTH	BETWEEN A POINT 36.5 METRES EAST OF ITS JUNCTION WITH WINNALL MANOR ROAD AND A POINT 50.5 METRES EAST OF THAT JUNCTION.	*
WINNALL MANOR ROAD (SPINE)	BOTH	BETWEEN A POINT 9.3 METRES NORTH-EAST OF ITS JUNCTION WITH GARBETT ROAD AND A POINT 11.6 METRES SOUTH-WEST OF THAT JUNCTION.	*
WINNALL MANOR ROAD (SPINE)	EAST	BETWEEN A POINT 20.0 METRES NORTH OF ITS JUNCTION WITH LONGFIELD ROAD AND A POINT 10.5 METRES SOUTH OF THAT JUNCTION.	*
WINNALL MANOR ROAD (SPINE)	EAST	BETWEEN A POINT 19.0 METRES SOUTH OF ITS JUNCTION WITH LONGFIELD ROAD AND A POINT 24.8 METRES SOUTH OF THAT JUNCTION.	*
WINNALL MANOR ROAD (SPINE)	EAST	BETWEEN A POINT 14.3 METRES NORTH OF ITS JUNCTION WITH WARREN ROAD AND A POINT 16.5 METRES SOUTH OF THAT JUNCTION.	*
WINNALL MANOR ROAD (SPINE)	EAST	BETWEEN A POINT 19.2 METRES NORTH-EAST OF ITS JUNCTION WITH SHEPHERDS ROAD AND A POINT 25.7 METRES SOUTH-WEST OF THAT JUNCTION.	*
WINNALL MANOR ROAD (SPINE)	EAST	BETWEEN A POINT 8.3 METRES NORTH OF ITS JUNCTION WITH TURNPIKE DOWN AND A POINT 46.6 METRES SOUTH OF THAT JUNCTION.	*
WINNALL MANOR ROAD (SPINE)	WEST	BETWEEN A POINT 51.9 METRES NORTH OF ITS JUNCTION WITH IMBER ROAD AND A POINT 61.8 METRES NORTH OF THAT JUNCTION.	*
WINNALL MANOR ROAD (SPINE)	WEST	BETWEEN A POINT 11.9 METRES NORTH OF ITS JUNCTION WITH IMBER ROAD AND A POINT 40.7 METRES SOUTH OF THAT JUNCTION.	*
WINNALL MANOR ROAD (SPINE)	WEST	BETWEEN A POINT 24.7 METRES NORTH-WEST OF ITS JUNCTION WITH SHEPHERDS ROAD AND A POINT 8.0 METRES SOUTH-WEST OF THAT JUNCTION.	*
WINNALL MANOR ROAD (SPINE)	WEST	BETWEEN A POINT 12.7 METRES NORTH OF ITS JUNCTION WITH FIRMSTONE ROAD AND A POINT 10.2 METRES SOUTH OF THAT JUNCTION.	*
WINNALL MANOR ROAD (SPUR – MAIN SPUR)	NORTH	BETWEEN ITS JUNCTION WITH WINNALL MANOR ROAD (SPINE) AND A POINT 130.0 METRES EAST OF THAT JUNCTION.	*
WINNALL MANOR ROAD (SPUR – MAIN SPUR)	SOUTH	BETWEEN ITS JUNCTION WITH WINNALL MANOR ROAD (SPINE) AND A POINT 10.0 METRES EAST OF THAT JUNCTION.	*
WINNALL MANOR ROAD (SPUR – MAIN SPUR)	SOUTH	BETWEEN A POINT 75.0 METRES EAST OF ITS JUNCTION WITH WINNALL MANOR ROAD (SPINE) AND A POINT 79.0 METRES EAST OF THAT JUNCTION.	*
WINNALL MANOR ROAD (SPUR – MAIN SPUR)	SOUTH	BETWEEN A POINT 118.5 METRES EAST OF ITS JUNCTION WITH WINNALL MANOR ROAD (SPINE)	*

<u>Road Name</u>	<u>Side</u>	<u>Description</u>	<u>Zone</u>
MAIN SPUR)		AND A POINT 130.0 METRES EAST OF THAT JUNCTION.	
WINNALL MANOR ROAD (SPUR – SIDE SPUR)	EAST	BETWEEN ITS JUNCTION WITH WINNALL MANOR ROAD (SPUR-MAIN) AND A POINT 40.0 METRES NORTH OF THAT JUNCTION.	*
WINNALL MANOR ROAD (SPUR – SIDE SPUR)	EAST	BETWEEN A POINT 47.5 METRES NORTH OF ITS JUNCTION WITH WINNALL MANOR ROAD (SPUR-MAIN) AND A POINT 52.5 METRES NORTH OF THAT JUNCTION.	*
WINNALL MANOR ROAD (SPUR – SIDE SPUR)	WEST	BETWEEN ITS JUNCTION WITH WINNALL MANOR ROAD (SPUR-MAIN) AND A POINT 4.0 METRES NORTH OF THAT JUNCTION.	*
WINNALL MANOR ROAD (SPUR – SIDE SPUR)	WEST	BETWEEN A POINT 28.7 METRES NORTH OF ITS JUNCTION WITH WINNALL MANOR ROAD (SPUR-MAIN) AND A POINT 36.4 METRES NORTH OF THAT JUNCTION.	*

SCHEDULE I Part NEW
Disabled Badge Holders Only

<u>Road Name</u>	<u>Side</u>	<u>Description</u>	<u>Zone</u>
FIRMSTONE ROAD	WEST	BETWEEN A POINT 38.0 METRES NORTH OF ITS JUNCTION WITH FURLEY ROAD AND A POINT 41.0 METRES NORTH OF THAT JUNCTION.	*
FIRMSTONE ROAD	EAST	BETWEEN A POINT 1.4 METRES SOUTH OF ITS JUNCTION WITH MOSS ROAD AND A POINT 7.3 METRES SOUTH OF THAT JUNCTION.	
GARBETT ROAD	SOUTH	BETWEEN A POINT 169.9 METRES WEST OF ITS JUNCTION WITH WINNALL MANOR ROAD AND A POINT 176.3 METRES WEST OF THAT JUNCTION.	*
LONGFIELD ROAD	SOUTH	BETWEEN A POINT 14.2 METRES EAST OF ITS JUNCTION WITH WINNALL MANOR ROAD AND A POINT 19.7 METRES EAST OF THAT JUNCTION.	*
WINNALL MANOR ROAD (SPINE)	WEST	BETWEEN A POINT 33.4 METRES NORTH OF ITS JUNCTION WITH IMBER ROAD AND A POINT 40.3 METRES NORTH OF THAT JUNCTION.	*
WINNALL MANOR ROAD (SPUR – SIDE SPUR)	EAST	BETWEEN A POINT 42.0 METRES NORTH OF ITS JUNCTION WITH WINNALL MANOR ROAD (SPUR-MAIN) AND A POINT 47.5 METRES NORTH OF THAT JUNCTION.	*
WINNALL MANOR ROAD (SPUR – SIDE SPUR)	EAST	BETWEEN A POINT 52.5 METRES NORTH OF ITS JUNCTION WITH WINNALL MANOR ROAD (SPUR-MAIN) AND A POINT 58.0 METRES NORTH OF THAT JUNCTION.	*
WINNALL MANOR ROAD (SPUR – SIDE SPUR)	WEST	BETWEEN A POINT 23.6 METRES NORTH OF ITS JUNCTION WITH WINNALL MANOR ROAD (SPUR-MAIN) AND A POINT 28.7 METRES NORTH OF THAT JUNCTION.	*



Winchester

City Council

TRAFFIC REGULATION ORDER

Notice of Proposals of making of Various Road Traffic Regulation Orders Affecting the District of Winchester City Council

Winchester City Council as agents for Hampshire County Council proposes making the undermentioned road traffic regulation order:-

The Hampshire (Various Roads Winchester) (Parking Places and Restriction of Waiting) (No.2) Order 2002 (Variation No. 35) Order 2014
The effect of this order will be to introduce no waiting, limited waiting and disabled permit holder waiting provisions in Winnall. Details are as follows:-

1 Hour Limited Waiting No Return Within 2 Hours Monday to Saturday

<u>Road Name</u>	<u>Side</u>	<u>Description</u>	<u>Zone</u>
WINNALL MANOR ROAD	NORTH-EAST	BETWEEN A POINT 53.0 METRES SOUTH-EAST OF ITS JUNCTION WITH EASTON LANE AND A POINT 82.9 METRES SOUTH-EAST OF THAT JUNCTION.	*

3 Hours Limited Waiting No Return Within 6 Hours 8am to 6pm Monday to Saturday

<u>Road Name</u>	<u>Side</u>	<u>Description</u>	<u>Zone</u>
GARBETT ROAD	SOUTH	BETWEEN A POINT 104.5 METRES WEST OF ITS JUNCTION WITH WINNALL MANOR ROAD AND A POINT 144.7 METRES WEST OF THAT JUNCTION.	*

No Waiting At Any Time

<u>Road Name</u>	<u>Side</u>	<u>Description</u>	<u>Zone</u>
BAIGENT CLOSE	BOTH	BETWEEN ITS JUNCTION WITH FIRMSTONE ROAD AND A POINT 5.0 METRES SOUTH OF THAT JUNCTION.	*
FIRMSTONE ROAD	BOTH	BETWEEN ITS JUNCTION WITH WINNALL MANOR ROAD AND A POINT 11.3 METRES WEST OF THAT JUNCTION.	*
FIRMSTONE ROAD	EAST	BETWEEN A POINT 16.5 METRES SOUTH OF ITS JUNCTION WITH MOSS ROAD AND A POINT 7.3 METRES SOUTH OF THAT JUNCTION.	*
FIRMSTONE ROAD	EAST	BETWEEN A POINT 1.4 METRES SOUTH OF ITS JUNCTION WITH MOSS ROAD AND A POINT 10.0 METRES NORTH OF THAT POINT.	*
FIRMSTONE ROAD	NORTH	BETWEEN A POINT 106.6 METRES WEST OF ITS JUNCTION WITH WINNALL MANOR ROAD AND A POINT 119.6 METRES WEST OF THAT JUNCTION.	*
FIRMSTONE ROAD	NORTH	BETWEEN A POINT 211.5 METRES WEST OF ITS JUNCTION WITH WINNALL MANOR ROAD AND A POINT 227.1 METRES WEST OF THAT JUNCTION.	*

H. N. Bone,
Head of Legal and Democratic Services
Winchester City Council
City Offices
Colebrook Street
Winchester
Hampshire
SO23 9LJ



Scan to view details of TRO'S
currently proposed by WCC



Winchester

City Council


TRAFFIC REGULATION ORDER

<u>Road Name</u>	<u>Side</u>	<u>Description</u>	<u>Zone</u>
FIRMSTONE ROAD	SOUTH	BETWEEN A POINT 130.1 METRES WEST OF ITS JUNCTION WITH WINNALL MANOR ROAD AND A POINT 143.9 METRES WEST OF THAT JUNCTION.	*
FIRMSTONE ROAD	SOUTH	BETWEEN A POINT 5.0 METRES EAST OF ITS JUNCTION WITH FURLEY CLOSE AND A POINT 5.0 METRES WEST OF THAT JUNCTION.	*
FIRMSTONE ROAD	SOUTH-WEST	BETWEEN A POINT 26.0 METRES NORTH-WEST OF ITS JUNCTION WITH FURLEY CLOSE AND A POINT 35.3 METRES NORTH-WEST OF THAT JUNCTION.	*
FIRMSTONE ROAD	SOUTH-WEST	BETWEEN A POINT 41.0 METRES NORTH-WEST OF ITS JUNCTION WITH FURLEY CLOSE AND A POINT 48.0 METRES NORTH-WEST OF THAT JUNCTION.	*
FIRMSTONE ROAD	WEST	BETWEEN A POINT 16.5 METRES SOUTH OF ITS JUNCTION WITH MOSS ROAD AND A POINT 12.0 METRES NORTH OF THAT JUNCTION.	*
FIRMSTONE ROAD	WEST	BETWEEN ITS JUNCTION WITH GARBETT ROAD AND A POINT 5.8 METRES SOUTH-WEST OF THAT JUNCTION.	*
FURLEY ROAD	BOTH	BETWEEN ITS JUNCTION WITH FIRMSTONE ROAD AND A POINT 5.6 METRES SOUTH OF THAT JUNCTION.	*
FURLEY ROAD	EAST	BETWEEN A POINT 22.1 METRES SOUTH OF ITS JUNCTION WITH FIRMSTONE ROAD AND A POINT 35.1 METRES SOUTH OF THAT JUNCTION.	*
GARBETT ROAD	BOTH	BETWEEN ITS JUNCTION WITH FIRMSTONE ROAD AND A POINT 9.0 METRES NORTH-WEST OF THAT JUNCTION.	*
GARBETT ROAD	BOTH	BETWEEN A POINT 23.5 METRES NORTH-WEST OF ITS JUNCTION WITH FIRMSTONE ROAD AND A POINT 29.0 METRES NORTH-WEST OF THAT JUNCTION INCLUDING THE TURNING HEAD.	*
GARBETT ROAD	BOTH	BETWEEN ITS JUNCTION WITH FIRMSTONE ROAD AND A POINT 12.0 METRES SOUTH-EAST OF THAT JUNCTION.	*
GARBETT ROAD	NORTH	BETWEEN ITS JUNCTION WITH WINNALL MANOR ROAD AND A POINT 20.5 METRES NORTH-WEST OF THAT JUNCTION.	*
GARBETT ROAD	SOUTH	BETWEEN A POINT 89.7 METRES WEST OF ITS JUNCTION WITH WINNALL MANOR ROAD AND A POINT 104.5 METRES WEST OF THAT JUNCTION.	*
GARBETT ROAD	SOUTH	BETWEEN A POINT 144.7 METRES WEST OF ITS JUNCTION WITH WINNALL MANOR ROAD AND A POINT 160.0 METRES WEST OF THAT JUNCTION.	*
GARBETT ROAD	SOUTH	BETWEEN ITS JUNCTION WITH WINNALL MANOR ROAD AND A POINT 30.2 METRES NORTH-WEST OF THAT JUNCTION.	*
IMBER ROAD	BOTH	BETWEEN ITS JUNCTION WITH GARBETT ROAD AND A POINT 16.2 METRES NORTH-EAST OF THAT JUNCTION.	*

H. N. Bone,
 Head of Legal and Democratic Services
 Winchester City Council
 City Offices
 Colebrook Street
 Winchester
 Hampshire
 SO23 9LJ



Scan to view details of TRO'S
 currently proposed by WCC



Winchester

City Council

TRAFFIC REGULATION ORDER

<u>Road Name</u>	<u>Side</u>	<u>Description</u>	<u>Zone</u>
IMBER ROAD	BOTH	BETWEEN ITS JUNCTION WITH WINNALL MANOR ROAD AND A POINT 30.0 METRES WEST OF THAT JUNCTION.	*
IMBER ROAD	SOUTH	BETWEEN A POINT 115.0 METRES SOUTH-WEST OF ITS JUNCTION WITH WINNALL MANOR ROAD AND A POINT 129.0 METRES SOUTH-WEST OF THAT JUNCTION.	*
LONGFIELD ROAD	BOTH	BETWEEN ITS JUNCTION WITH WINNALL MANOR ROAD AND A POINT 14.2 METRES EAST OF THAT JUNCTION.	*
LONGFIELD ROAD	WEST	BETWEEN A POINT 7.0 METRES NORTH OF ITS EASTERN JUNCTION WITH SHEPHERDS ROAD AND A POINT 7.0 METRES SOUTH OF THAT JUNCTION.	*
LONGFIELD ROAD	WEST	BETWEEN A POINT 7.0 METRES NORTH OF ITS JUNCTION WITH WARREN ROAD AND A POINT 7.0 METRES SOUTH OF THAT JUNCTION.	*
LONGFIELD ROAD	BOTH	BETWEEN ITS WESTERN JUNCTION WITH SHEPHERDS ROAD AND A POINT 14.0 METRES SOUTH-EAST OF THAT JUNCTION.	*
MOSS ROAD	BOTH	BETWEEN ITS JUNCTION WITH FIRMSTONE ROAD AND A POINT 32.7 METRES SOUTH-WEST OF THAT JUNCTION.	*
SHEPHERDS ROAD	BOTH	BETWEEN ITS JUNCTION WITH WINNALL MANOR ROAD AND A POINT 8.0 METRES SOUTH-EAST OF THAT JUNCTION.	*
SHEPHERDS ROAD	BOTH	BETWEEN ITS EASTERN JUNCTION WITH LONGFIELD ROAD AND A POINT 7.0 METRES WEST OF THAT JUNCTION.	*
SHEPHERDS ROAD	NORTH	BETWEEN A POINT 77.5 METRES NORTH-EAST OF ITS JUNCTION WITH WINNALL MANOR ROAD AND A POINT 93.5 METRES NORTH-EAST OF THAT JUNCTION.	*
SHEPHERDS ROAD	SOUTH	BETWEEN A POINT 12.0 METRES NORTH-EAST OF ITS EASTERN JUNCTION WITH LONGFIELD ROAD AND A POINT 6.5 METRES SOUTH-WEST OF THAT JUNCTION.	*
TURNPIKE DOWN	BOTH	BETWEEN ITS JUNCTION WITH WINNALL MANOR ROAD AND A POINT 8.8 METRES EAST OF THAT JUNCTION.	*
WARREN ROAD	BOTH	BETWEEN ITS JUNCTION WITH WINNALL MANOR ROAD AND A 10.0 METRES EAST OF THAT JUNCTION.	*
WARREN ROAD	BOTH	BETWEEN ITS JUNCTION WITH LONGFIELD ROAD AND A POINT 7.0 METRES WEST OF THAT JUNCTION.	*
WARREN ROAD	SOUTH	BETWEEN A POINT 36.5 METRES EAST OF ITS JUNCTION WITH WINNALL MANOR ROAD AND A POINT 50.5 METRES EAST OF THAT JUNCTION.	*
WINNALL MANOR ROAD (SPINE)	BOTH	BETWEEN A POINT 9.3 METRES NORTH-EAST OF ITS JUNCTION WITH GARBETT ROAD AND A POINT 11.6 METRES SOUTH-WEST OF THAT JUNCTION.	*

H. N. Bone,
 Head of Legal and Democratic Services
 Winchester City Council
 City Offices
 Colebrook Street
 Winchester
 Hampshire
 SO23 9LJ



Scan to view details of TRO'S
 currently proposed by WCC



Winchester

City Council


TRAFFIC REGULATION ORDER

<u>Road Name</u>	<u>Side</u>	<u>Description</u>	<u>Zone</u>
WINNALL MANOR ROAD (SPINE)	EAST	BETWEEN A POINT 20.0 METRES NORTH OF ITS JUNCTION WITH LONGFIELD ROAD AND A POINT 10.5 METRES SOUTH OF THAT JUNCTION.	*
WINNALL MANOR ROAD (SPINE)	EAST	BETWEEN A POINT 19.0 METRES SOUTH OF ITS JUNCTION WITH LONGFIELD ROAD AND A POINT 24.8 METRES SOUTH OF THAT JUNCTION.	*
WINNALL MANOR ROAD (SPINE)	EAST	BETWEEN A POINT 14.3 METRES NORTH OF ITS JUNCTION WITH WARREN ROAD AND A POINT 16.5 METRES SOUTH OF THAT JUNCTION.	*
WINNALL MANOR ROAD (SPINE)	EAST	BETWEEN A POINT 19.2 METRES NORTH-EAST OF ITS JUNCTION WITH SHEPHERDS ROAD AND A POINT 25.7 METRES SOUTH-WEST OF THAT JUNCTION.	*
WINNALL MANOR ROAD (SPINE)	EAST	BETWEEN A POINT 8.3 METRES NORTH OF ITS JUNCTION WITH TURNPIKE DOWN AND A POINT 46.6 METRES SOUTH OF THAT JUNCTION.	*
WINNALL MANOR ROAD (SPINE)	WEST	BETWEEN A POINT 51.9 METRES NORTH OF ITS JUNCTION WITH IMBER ROAD AND A POINT 61.8 METRES NORTH OF THAT JUNCTION.	*
WINNALL MANOR ROAD (SPINE)	WEST	BETWEEN A POINT 11.9 METRES NORTH OF ITS JUNCTION WITH IMBER ROAD AND A POINT 40.7 METRES SOUTH OF THAT JUNCTION.	*
WINNALL MANOR ROAD (SPINE)	WEST	BETWEEN A POINT 24.7 METRES NORTH-WEST OF ITS JUNCTION WITH SHEPHERDS ROAD AND A POINT 8.0 METRES SOUTH-WEST OF THAT JUNCTION.	*
WINNALL MANOR ROAD (SPINE)	WEST	BETWEEN A POINT 12.7 METRES NORTH OF ITS JUNCTION WITH FIRMSTONE ROAD AND A POINT 10.2 METRES SOUTH OF THAT JUNCTION.	*
WINNALL MANOR ROAD (SPUR – MAIN SPUR)	NORTH	BETWEEN ITS JUNCTION WITH WINNALL MANOR ROAD (SPINE) AND A POINT 130.0 METRES EAST OF THAT JUNCTION.	*
WINNALL MANOR ROAD (SPUR – MAIN SPUR)	SOUTH	BETWEEN ITS JUNCTION WITH WINNALL MANOR ROAD (SPINE) AND A POINT 10.0 METRES EAST OF THAT JUNCTION.	*
WINNALL MANOR ROAD (SPUR – MAIN SPUR)	SOUTH	BETWEEN A POINT 75.0 METRES EAST OF ITS JUNCTION WITH WINNALL MANOR ROAD (SPINE) AND A POINT 79.0 METRES EAST OF THAT JUNCTION.	*
WINNALL MANOR ROAD (SPUR – MAIN SPUR)	SOUTH	BETWEEN A POINT 118.5 METRES EAST OF ITS JUNCTION WITH WINNALL MANOR ROAD (SPINE) AND A POINT 130.0 METRES EAST OF THAT JUNCTION.	*
WINNALL MANOR ROAD (SPUR – SIDE SPUR)	EAST	BETWEEN ITS JUNCTION WITH WINNALL MANOR ROAD (SPUR-MAIN) AND A POINT 40.0 METRES NORTH OF THAT JUNCTION.	*
WINNALL MANOR ROAD (SPUR – SIDE SPUR)	EAST	BETWEEN A POINT 47.5 METRES NORTH OF ITS JUNCTION WITH WINNALL MANOR ROAD (SPUR-MAIN) AND A POINT 52.5 METRES NORTH OF THAT JUNCTION.	*
WINNALL MANOR	WEST	BETWEEN ITS JUNCTION WITH WINNALL MANOR ROAD (SPUR-MAIN) AND	*

H. N. Bone,
 Head of Legal and Democratic Services
 Winchester City Council
 City Offices
 Colebrook Street
 Winchester
 Hampshire
 SO23 9LJ



Scan to view details of TRO'S
 currently proposed by WCC



Winchester

City Council

TRAFFIC REGULATION ORDER

<u>Road Name</u>	<u>Side</u>	<u>Description</u>	<u>Zone</u>
ROAD (SPUR – SIDE SPUR)		A POINT 4.0 METRES NORTH OF THAT JUNCTION.	
WINNALL MANOR ROAD (SPUR – SIDE SPUR)	WEST	BETWEEN A POINT 28.7 METRES NORTH OF ITS JUNCTION WITH WINNALL MANOR ROAD (SPUR-MAIN) AND A POINT 36.4 METRES NORTH OF THAT JUNCTION.	*

Disabled Badge Holders Only

<u>Road Name</u>	<u>Side</u>	<u>Description</u>	<u>Zone</u>
FIRMSTONE ROAD	WEST	BETWEEN A POINT 38.0 METRES NORTH OF ITS JUNCTION WITH FURLEY ROAD AND A POINT 41.0 METRES NORTH OF THAT JUNCTION.	*
FIRMSTONE ROAD	EAST	BETWEEN A POINT 1.4 METRES SOUTH OF ITS JUNCTION WITH MOSS ROAD AND A POINT 7.3 METRES SOUTH OF THAT JUNCTION.	
GARBETT ROAD	SOUTH	BETWEEN A POINT 169.9 METRES WEST OF ITS JUNCTION WITH WINNALL MANOR ROAD AND A POINT 176.3 METRES WEST OF THAT JUNCTION.	*
LONGFIELD ROAD	SOUTH	BETWEEN A POINT 14.2 METRES EAST OF ITS JUNCTION WITH WINNALL MANOR ROAD AND A POINT 19.7 METRES EAST OF THAT JUNCTION.	*
WINNALL MANOR ROAD (SPINE)	WEST	BETWEEN A POINT 33.4 METRES NORTH OF ITS JUNCTION WITH IMBER ROAD AND A POINT 40.3 METRES NORTH OF THAT JUNCTION.	*
WINNALL MANOR ROAD (SPUR – SIDE SPUR)	EAST	BETWEEN A POINT 42.0 METRES NORTH OF ITS JUNCTION WITH WINNALL MANOR ROAD (SPUR-MAIN) AND A POINT 47.5 METRES NORTH OF THAT JUNCTION.	*
WINNALL MANOR ROAD (SPUR – SIDE SPUR)	EAST	BETWEEN A POINT 52.5 METRES NORTH OF ITS JUNCTION WITH WINNALL MANOR ROAD (SPUR-MAIN) AND A POINT 58.0 METRES NORTH OF THAT JUNCTION.	*
WINNALL MANOR ROAD (SPUR – SIDE SPUR)	WEST	BETWEEN A POINT 23.6 METRES NORTH OF ITS JUNCTION WITH WINNALL MANOR ROAD (SPUR-MAIN) AND A POINT 28.7 METRES NORTH OF THAT JUNCTION.	*

FURTHER DETAILS:

A copy of this notice, the proposed orders, maps showing the location and the effect of the proposals, a statement of reasons may be inspected during usual office hours at the following place:-

- City Offices, Colebrook Street, Winchester, SO23 9LJ

A copy of this notice and plan(s) showing extent of the proposal(s) are available to view online at:

www.winchester.gov.uk/roads-highways/traffic-regulation-orders

OBJECTIONS AND REPRESENTATIONS: All objections and other representations in respect of this proposal must state the grounds on which they are made, and be received by 7th January 2015.

Objections and representations may be sent to the undersigned by:

- Email to tro@winchester.gov.uk

H. N. Bone,
 Head of Legal and Democratic Services
 Winchester City Council
 City Offices
 Colebrook Street
 Winchester
 Hampshire
 SO23 9LJ



Scan to view details of TRO'S
 currently proposed by WCC



Winchester

City Council

TRAFFIC REGULATION ORDER

- In writing to the undersigned below

Dated the 26th day of November 2014

H. N. Bone,
Head of Legal and Democratic Services
Winchester City Council
City Offices
Colebrook Street
Winchester
Hampshire
SO23 9LJ



Scan to view details of TRO'S
currently proposed by WCC

Schedule 1

To be inserted into Schedule I Part XI
1 Hour Limited Waiting No Return Within 2 Hours
Monday to Saturday

<u>Road Name</u>	<u>Side</u>	<u>Description</u>	<u>Zone</u>
WINNALL MANOR ROAD	NORTH-EAST	BETWEEN A POINT 53.0 METRES SOUTH-EAST OF ITS JUNCTION WITH EASTON LANE AND A POINT 82.9 METRES SOUTH-EAST OF THAT JUNCTION.	*

Schedule 2

To be inserted as Schedule I Part XX (new Schedule)
3 Hours Limited Waiting No Return Within 6 Hours
8am to 6pm Monday to Saturday

<u>Road Name</u>	<u>Side</u>	<u>Description</u>	<u>Zone</u>
GARBETT ROAD	SOUTH	BETWEEN A POINT 104.5 METRES WEST OF ITS JUNCTION WITH WINNALL MANOR ROAD AND A POINT 144.7 METRES WEST OF THAT JUNCTION.	*

Schedule 3

SCHEDULE II
No Waiting At Any Time

<u>Road Name</u>	<u>Side</u>	<u>Description</u>	<u>Zone</u>
BAIGENT CLOSE	BOTH	BETWEEN ITS JUNCTION WITH FIRMSTONE ROAD AND A POINT 5.0 METRES SOUTH OF THAT JUNCTION.	*
FIRMSTONE ROAD	BOTH	BETWEEN ITS JUNCTION WITH WINNALL MANOR ROAD AND A POINT 11.3 METRES WEST OF THAT JUNCTION.	*
FIRMSTONE ROAD	EAST	BETWEEN A POINT 16.5 METRES SOUTH OF ITS JUNCTION WITH MOSS ROAD AND A POINT 7.3 METRES SOUTH OF THAT JUNCTION.	*
FIRMSTONE ROAD	EAST	BETWEEN A POINT 1.4 METRES SOUTH OF ITS JUNCTION WITH MOSS ROAD AND A POINT 10.0 METRES NORTH OF THAT POINT.	*
FIRMSTONE ROAD	NORTH	BETWEEN A POINT 106.6 METRES WEST OF ITS JUNCTION WITH WINNALL MANOR ROAD AND A POINT 119.6 METRES WEST OF THAT JUNCTION.	*
FIRMSTONE ROAD	NORTH	BETWEEN A POINT 211.5 METRES WEST OF ITS JUNCTION WITH WINNALL MANOR ROAD AND A POINT 227.1 METRES WEST OF THAT JUNCTION.	*
FIRMSTONE ROAD	SOUTH	BETWEEN A POINT 130.1 METRES WEST OF ITS	*

<u>Road Name</u>	<u>Side</u>	<u>Description</u>	<u>Zone</u>
		JUNCTION WITH WINNALL MANOR ROAD AND A POINT 143.9 METRES WEST OF THAT JUNCTION.	
FIRMSTONE ROAD	SOUTH	BETWEEN A POINT 5.0 METRES EAST OF ITS JUNCTION WITH FURLEY CLOSE AND A POINT 5.0 METRES WEST OF THAT JUNCTION.	*
FIRMSTONE ROAD	SOUTH-WEST	BETWEEN A POINT 26.0 METRES NORTH-WEST OF ITS JUNCTION WITH FURLEY CLOSE AND A POINT 35.3 METRES NORTH-WEST OF THAT JUNCTION.	*
FIRMSTONE ROAD	SOUTH-WEST	BETWEEN A POINT 41.0 METRES NORTH-WEST OF ITS JUNCTION WITH FURLEY CLOSE AND A POINT 48.0 METRES NORTH-WEST OF THAT JUNCTION.	*
FIRMSTONE ROAD	WEST	BETWEEN A POINT 16.5 METRES SOUTH OF ITS JUNCTION WITH MOSS ROAD AND A POINT 12.0 METRES NORTH OF THAT JUNCTION.	*
FIRMSTONE ROAD	WEST	BETWEEN ITS JUNCTION WITH GARBETT ROAD AND A POINT 5.8 METRES SOUTH-WEST OF THAT JUNCTION.	*
FURLEY ROAD	BOTH	BETWEEN ITS JUNCTION WITH FIRMSTONE ROAD AND A POINT 5.6 METRES SOUTH OF THAT JUNCTION.	*
FURLEY ROAD	EAST	BETWEEN A POINT 22.1 METRES SOUTH OF ITS JUNCTION WITH FIRMSTONE ROAD AND A POINT 35.1 METRES SOUTH OF THAT JUNCTION.	*
GARBETT ROAD	BOTH	BETWEEN ITS JUNCTION WITH FIRMSTONE ROAD AND A POINT 9.0 METRES NORTH-WEST OF THAT JUNCTION.	*
GARBETT ROAD	BOTH	BETWEEN A POINT 23.5 METRES NORTH-WEST OF ITS JUNCTION WITH FIRMSTONE ROAD AND A POINT 29.0 METRES NORTH-WEST OF THAT JUNCTION INCLUDING THE TURNING HEAD.	*
GARBETT ROAD	BOTH	BETWEEN ITS JUNCTION WITH FIRMSTONE ROAD AND A POINT 12.0 METRES SOUTH-EAST OF THAT JUNCTION.	*
GARBETT ROAD	NORTH	BETWEEN ITS JUNCTION WITH WINNALL MANOR ROAD AND A POINT 20.5 METRES NORTH-WEST OF THAT JUNCTION.	*
GARBETT ROAD	SOUTH	BETWEEN A POINT 89.7 METRES WEST OF ITS JUNCTION WITH WINNALL MANOR ROAD AND A POINT 104.5 METRES WEST OF THAT JUNCTION.	*
GARBETT ROAD	SOUTH	BETWEEN A POINT 144.7 METRES WEST OF ITS JUNCTION WITH WINNALL MANOR ROAD AND A POINT 160.0 METRES WEST OF THAT JUNCTION.	*
GARBETT ROAD	SOUTH	BETWEEN ITS JUNCTION WITH WINNALL MANOR ROAD AND A POINT 30.2 METRES NORTH-WEST OF THAT JUNCTION.	*
IMBER ROAD	BOTH	BETWEEN ITS JUNCTION WITH GARBETT ROAD AND A POINT 16.2 METRES NORTH-EAST OF THAT JUNCTION.	*
IMBER ROAD	BOTH	BETWEEN ITS JUNCTION WITH WINNALL MANOR ROAD AND A POINT 30.0 METRES WEST OF THAT	*

<u>Road Name</u>	<u>Side</u>	<u>Description</u>	<u>Zone</u>
IMBER ROAD	SOUTH	BETWEEN A POINT 115.0 METRES SOUTH-WEST OF ITS JUNCTION WITH WINNALL MANOR ROAD AND A POINT 129.0 METRES SOUTH-WEST OF THAT JUNCTION.	*
LONGFIELD ROAD	BOTH	BETWEEN ITS JUNCTION WITH WINNALL MANOR ROAD AND A POINT 14.2 METRES EAST OF THAT JUNCTION.	*
LONGFIELD ROAD	WEST	BETWEEN A POINT 7.0 METRES NORTH OF ITS EASTERN JUNCTION WITH SHEPHERDS ROAD AND A POINT 7.0 METRES SOUTH OF THAT JUNCTION.	*
LONGFIELD ROAD	WEST	BETWEEN A POINT 7.0 METRES NORTH OF ITS JUNCTION WITH WARREN ROAD AND A POINT 7.0 METRES SOUTH OF THAT JUNCTION.	*
LONGFIELD ROAD	BOTH	BETWEEN ITS WESTERN JUNCTION WITH SHEPHERDS ROAD AND A POINT 14.0 METRES SOUTH-EAST OF THAT JUNCTION.	*
MOSS ROAD	BOTH	BETWEEN ITS JUNCTION WITH FIRMSTONE ROAD AND A POINT 32.7 METRES SOUTH-WEST OF THAT JUNCTION.	*
SHEPHERDS ROAD	BOTH	BETWEEN ITS JUNCTION WITH WINNALL MANOR ROAD AND A POINT 8.0 METRES SOUTH-EAST OF THAT JUNCTION.	*
SHEPHERDS ROAD	BOTH	BETWEEN ITS EASTERN JUNCTION WITH LONGFIELD ROAD AND A POINT 7.0 METRES WEST OF THAT JUNCTION.	*
SHEPHERDS ROAD	NORTH	BETWEEN A POINT 77.5 METRES NORTH-EAST OF ITS JUNCTION WITH WINNALL MANOR ROAD AND A POINT 93.5 METRES NORTH-EAST OF THAT JUNCTION.	*
SHEPHERDS ROAD	SOUTH	BETWEEN A POINT 12.0 METRES NORTH-EAST OF ITS EASTERN JUNCTION WITH LONGFIELD ROAD AND A POINT 6.5 METRES SOUTH-WEST OF THAT JUNCTION.	*
TURNPIKE DOWN	BOTH	BETWEEN ITS JUNCTION WITH WINNALL MANOR ROAD AND A POINT 8.8 METRES EAST OF THAT JUNCTION.	*
WARREN ROAD	BOTH	BETWEEN ITS JUNCTION WITH WINNALL MANOR ROAD AND A 10.0 METRES EAST OF THAT JUNCTION.	*
WARREN ROAD	BOTH	BETWEEN ITS JUNCTION WITH LONGFIELD ROAD AND A POINT 7.0 METRES WEST OF THAT JUNCTION.	*
WARREN ROAD	SOUTH	BETWEEN A POINT 36.5 METRES EAST OF ITS JUNCTION WITH WINNALL MANOR ROAD AND A POINT 50.5 METRES EAST OF THAT JUNCTION.	*
WINNALL MANOR ROAD (SPINE)	BOTH	BETWEEN A POINT 9.3 METRES NORTH-EAST OF ITS JUNCTION WITH GARBETT ROAD AND A POINT 11.6 METRES SOUTH-WEST OF THAT JUNCTION.	*

<u>Road Name</u>	<u>Side</u>	<u>Description</u>	<u>Zone</u>
WINNALL MANOR ROAD (SPINE)	EAST	BETWEEN A POINT 20.0 METRES NORTH OF ITS JUNCTION WITH LONGFIELD ROAD AND A POINT 10.5 METRES SOUTH OF THAT JUNCTION.	*
WINNALL MANOR ROAD (SPINE)	EAST	BETWEEN A POINT 19.0 METRES SOUTH OF ITS JUNCTION WITH LONGFIELD ROAD AND A POINT 24.8 METRES SOUTH OF THAT JUNCTION.	*
WINNALL MANOR ROAD (SPINE)	EAST	BETWEEN A POINT 14.3 METRES NORTH OF ITS JUNCTION WITH WARREN ROAD AND A POINT 16.5 METRES SOUTH OF THAT JUNCTION.	*
WINNALL MANOR ROAD (SPINE)	EAST	BETWEEN A POINT 19.2 METRES NORTH-EAST OF ITS JUNCTION WITH SHEPHERDS ROAD AND A POINT 25.7 METRES SOUTH-WEST OF THAT JUNCTION.	*
WINNALL MANOR ROAD (SPINE)	EAST	BETWEEN A POINT 8.3 METRES NORTH OF ITS JUNCTION WITH TURNPIKE DOWN AND A POINT 46.6 METRES SOUTH OF THAT JUNCTION.	*
WINNALL MANOR ROAD (SPINE)	WEST	BETWEEN A POINT 51.9 METRES NORTH OF ITS JUNCTION WITH IMBER ROAD AND A POINT 61.8 METRES NORTH OF THAT JUNCTION.	*
WINNALL MANOR ROAD (SPINE)	WEST	BETWEEN A POINT 11.9 METRES NORTH OF ITS JUNCTION WITH IMBER ROAD AND A POINT 40.7 METRES SOUTH OF THAT JUNCTION.	*
WINNALL MANOR ROAD (SPINE)	WEST	BETWEEN A POINT 24.7 METRES NORTH-WEST OF ITS JUNCTION WITH SHEPHERDS ROAD AND A POINT 8.0 METRES SOUTH-WEST OF THAT JUNCTION.	*
WINNALL MANOR ROAD (SPINE)	WEST	BETWEEN A POINT 12.7 METRES NORTH OF ITS JUNCTION WITH FIRMSTONE ROAD AND A POINT 10.2 METRES SOUTH OF THAT JUNCTION.	*
WINNALL MANOR ROAD (SPUR – MAIN SPUR)	NORTH	BETWEEN ITS JUNCTION WITH WINNALL MANOR ROAD (SPINE) AND A POINT 130.0 METRES EAST OF THAT JUNCTION.	*
WINNALL MANOR ROAD (SPUR – MAIN SPUR)	SOUTH	BETWEEN ITS JUNCTION WITH WINNALL MANOR ROAD (SPINE) AND A POINT 10.0 METRES EAST OF THAT JUNCTION.	*
WINNALL MANOR ROAD (SPUR – MAIN SPUR)	SOUTH	BETWEEN A POINT 75.0 METRES EAST OF ITS JUNCTION WITH WINNALL MANOR ROAD (SPINE) AND A POINT 79.0 METRES EAST OF THAT JUNCTION.	*
WINNALL MANOR ROAD (SPUR – MAIN SPUR)	SOUTH	BETWEEN A POINT 118.5 METRES EAST OF ITS JUNCTION WITH WINNALL MANOR ROAD (SPINE) AND A POINT 130.0 METRES EAST OF THAT JUNCTION.	*
WINNALL MANOR ROAD (SPUR – SIDE SPUR)	EAST	BETWEEN ITS JUNCTION WITH WINNALL MANOR ROAD (SPUR-MAIN) AND A POINT 40.0 METRES NORTH OF THAT JUNCTION.	*
WINNALL MANOR ROAD (SPUR – SIDE SPUR)	EAST	BETWEEN A POINT 47.5 METRES NORTH OF ITS JUNCTION WITH WINNALL MANOR ROAD (SPUR-MAIN) AND A POINT 52.5 METRES NORTH OF THAT JUNCTION.	*
WINNALL MANOR	WEST	BETWEEN ITS JUNCTION WITH WINNALL MANOR	*

<u>Road Name</u>	<u>Side</u>	<u>Description</u>	<u>Zone</u>
ROAD (SPUR – SIDE SPUR)		ROAD (SPUR-MAIN) AND A POINT 4.0 METRES NORTH OF THAT JUNCTION.	
WINNALL MANOR ROAD (SPUR – SIDE SPUR)	WEST	BETWEEN A POINT 28.7 METRES NORTH OF ITS JUNCTION WITH WINNALL MANOR ROAD (SPUR- MAIN) AND A POINT 36.4 METRES NORTH OF THAT JUNCTION.	*

Schedule 4

To be inserted into Schedule I Part XVII **Disabled Badge Holders Only**

<u>Road Name</u>	<u>Side</u>	<u>Description</u>	<u>Zone</u>
FIRMSTONE ROAD	WEST	BETWEEN A POINT 38.0 METRES NORTH OF ITS JUNCTION WITH FURLEY ROAD AND A POINT 41.0 METRES NORTH OF THAT JUNCTION.	*
FIRMSTONE ROAD	EAST	BETWEEN A POINT 1.4 METRES SOUTH OF ITS JUNCTION WITH MOSS ROAD AND A POINT 7.3 METRES SOUTH OF THAT JUNCTION.	
GARBETT ROAD	SOUTH	BETWEEN A POINT 169.9 METRES WEST OF ITS JUNCTION WITH WINNALL MANOR ROAD AND A POINT 176.3 METRES WEST OF THAT JUNCTION.	*
LONGFIELD ROAD	SOUTH	BETWEEN A POINT 14.2 METRES EAST OF ITS JUNCTION WITH WINNALL MANOR ROAD AND A POINT 19.7 METRES EAST OF THAT JUNCTION.	*
WINNALL MANOR ROAD (SPINE)	WEST	BETWEEN A POINT 33.4 METRES NORTH OF ITS JUNCTION WITH IMBER ROAD AND A POINT 40.3 METRES NORTH OF THAT JUNCTION.	*
WINNALL MANOR ROAD (SPUR – SIDE SPUR)	EAST	BETWEEN A POINT 42.0 METRES NORTH OF ITS JUNCTION WITH WINNALL MANOR ROAD (SPUR- MAIN) AND A POINT 47.5 METRES NORTH OF THAT JUNCTION.	*
WINNALL MANOR ROAD (SPUR – SIDE SPUR)	EAST	BETWEEN A POINT 52.5 METRES NORTH OF ITS JUNCTION WITH WINNALL MANOR ROAD (SPUR- MAIN) AND A POINT 58.0 METRES NORTH OF THAT JUNCTION.	*
WINNALL MANOR ROAD (SPUR – SIDE SPUR)	WEST	BETWEEN A POINT 23.6 METRES NORTH OF ITS JUNCTION WITH WINNALL MANOR ROAD (SPUR- MAIN) AND A POINT 28.7 METRES NORTH OF THAT JUNCTION.	*

Given this day of 2014

THE COMMON SEAL OF WINCHESTER)

CITY COUNCIL was hereunto affixed)
in the presence of :-)