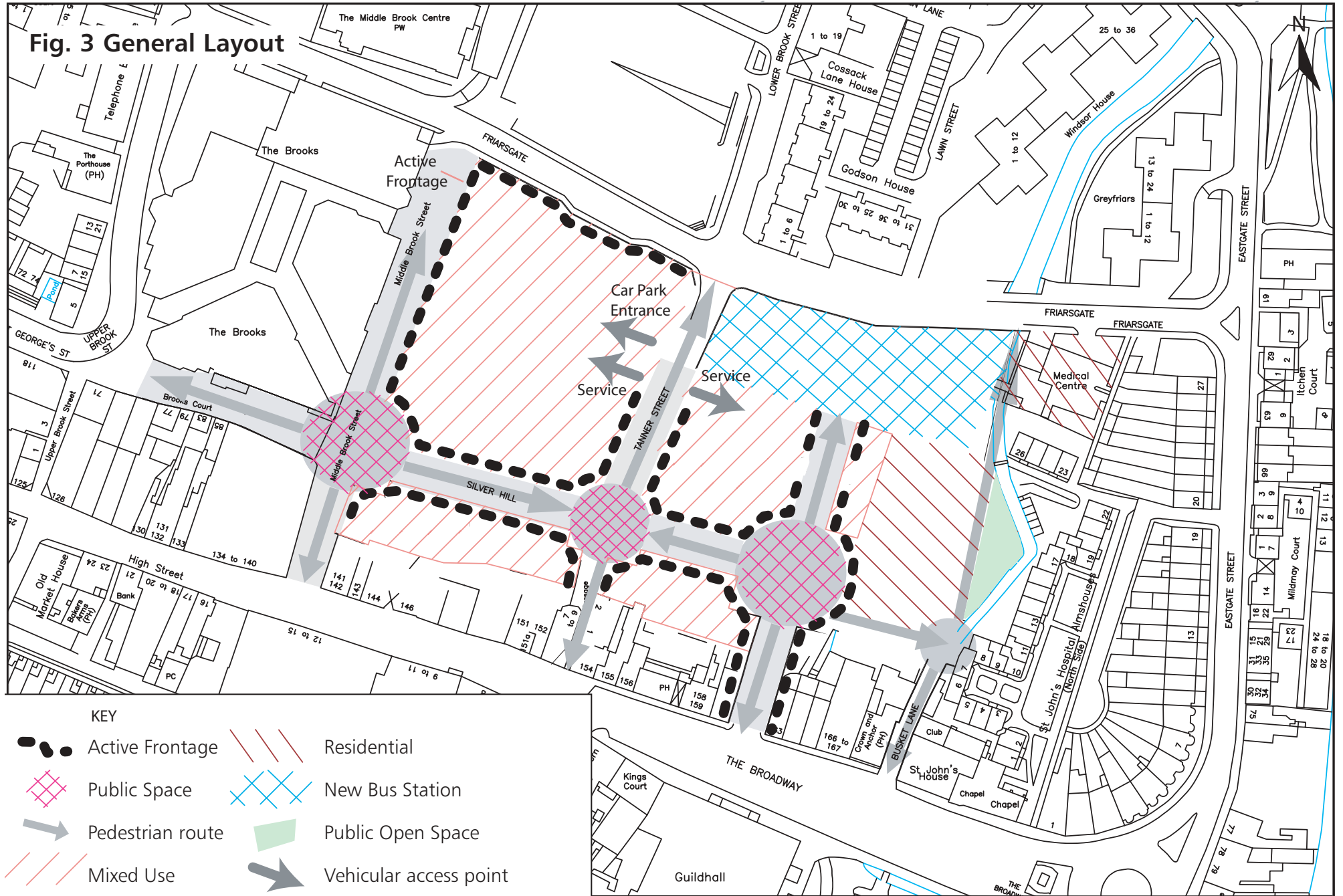










Fig. 3 General Layout



- | | | | |
|---|------------------|---|------------------------|
|  | Active Frontage |  | Residential |
|  | Public Space |  | New Bus Station |
|  | Pedestrian route |  | Public Open Space |
|  | Mixed Use |  | Vehicular access point |